



**Enviro Scan - Environmental Division**

**P.O. Box 2669  
Murrells Inlet, SC 29576  
843.902.1768  
home@enviroscanonline.com  
Enviroscanonline.com**



**Working Today...  
...For a Cleaner Tomorrow**



**Phase 1 Environmental Site Assessment**

**Undeveloped Tract  
North Oak Street  
Myrtle Beach, SC**

**Enviro Scan Job # ESA1-2521**



**Prepared For**

**South Carolina State Housing Finance &  
Development Authority**

**1 April, 2025**



1	EXECUTIVE SUMMARY-----	1-1
2	INTRODUCTION -----	2-1
	2.1 Purpose-----	2-1
	2.2 Scope of Services -----	2-1
	2.3 Significant Assumptions -----	2-1
	2.4 Limitations and Exceptions -----	2-1
	2.5 Special Terms and Conditions -----	2-2
	2.6 User Reliance-----	2-2
3	SITE DESCRIPTION -----	3-1
	3.1 Location and Legal Description -----	3-1
	3.2 Site Vicinity and General Characteristics -----	3-2
	3.3 Current Uses of the Property -----	3-2
	3.4 Description of Structures, Roads, Other Improvements on Site -----	3-2
	3.5 Current Uses of Adjoining Properties-----	3-3
4	USER PROVIDED INFORMATION-----	4-1
	4.1 Title Records -----	4-1
	4.2 Environmental Liens or Activity and Use Limitations -----	4-1
	4.3 Specialized Knowledge -----	4-1
	4.4 Valuation Reduction for Environmental Issues -----	4-2
	4.5 Owner, Property Manager, Occupant and Other Information -----	4-2
	4.6 Reasons for Performing Phase 1 -----	4-2
	4.7 Other -----	4-2
5	RECORDS REVIEW -----	5-1
	5.1 Standard Environmental Record Sources, Federal and State -----	5-1
	5.2 Additional Environmental Record Sources -----	5-3
	5.3 Physical Setting Source(s)-----	5-3
	5.4 Historical Use Information on the Property-----	5-3
	5.4.1 Property Ownership Review/Environmental Lien Research -----	5-3
	5.4.2 Topographic Map/Sanborn Fire Insurance Maps Review (Topography, Geology, Hydrogeology) -----	5-3
	5.4.3 City Directives -----	5-4
	5.4.4 Aerial Photography Review -----	5-5
	5.4.5 Local Agency Research -----	5-5
	5.4.6 Data Gaps -----	5-5
	5.5 Historical Use Information on Adjacent Properties-----	5-5
6	SITE RECONNAISSANCE-----	6-1
	6.1 Methodology and Limiting Conditions -----	6-1
	6.2 General Site Settings -----	6-1
	6.2.1 Exterior Observations -----	6-1
	6.2.2 Interior Observations-----	6-2



7	INTERVIEWS -----	7-1
7.1	Interview with Owner/Occupant-----	7-1
7.2	Interview with Local Government Officials -----	7-1
7.3	Interviews with Others -----	7-2
8	EVALUATION -----	8-1
8.1	Findings -----	8-1
8.2	Opinions-----	8-1
8.3	Conclusions-----	8-2
9	DEVIATIONS -----	9-1
10	ADDITIONAL SERVICES -----	10-1
11	REFERENCES-----	11-1
12	QUALIFICATIONS OF ENVIRONMENTAL PROFESSIONAL (S) -----	12-1
13	SIGNATURES (S) ENVIRONMENTAL PROFESSIONAL (S)-----	13-1
APPENDICES A - Site (Vicinity) Map		
APPENDICES B - City Directories		
APPENDICES C - Site Plan/Survey/Plat		
APPENDICES D - Aerial Photographs/7.5 Min Topographic Maps/Sanborn Fire Insurance Maps		
APPENDICES E - Regulatory Records Documentation		
APPENDICES F - Property Interview		
APPENDICES G - Site Photographs		
APPENDICES H - Soil Map		
APPENDICES I - Flood Zone Map		
APPENDICES J - Related Documents (County Property Information Report, Environmental Lien Research, Deed Info)		
APPENDICES K - Freedom of Information Documentation		



## **1. Executive Summary**

---

As authorized by our client, South Carolina State Housing Finance & Development Authority and HD The Palms, LLC, Enviro Scan has completed a Phase One Environmental Site Assessment (ESA1) on the Undeveloped Tract located off North Oak Street in Myrtle Beach, South Carolina. The assessment protocol meets/exceeds the standards as recognized in the American Society for Testing and Materials (ASTM) E 1527-21 Phase1 Property due diligence protocols.

### **Site Characteristics**

The subject property, Undeveloped Tract, is located off the northwest side of North Oak Street, southeast of Carver Street, northeast of 10<sup>th</sup> Avenue North, southwest of 18<sup>th</sup> Avenue North in Myrtle Beach, South Carolina. The subject property is further identified as Lot 3, Horry County Parcel Identification Number 42416020039.

The subject property, approximately 4.35 acres (according to Horry County tax records), is currently undeveloped containing mature trees, native grass and local vegetation. An existing powerline easement runs along the northwest property boundary. A drainage ditch runs northwest to southeast thru the center of the site. Historical aerial photographs (Appendices D) dated 1939, 1948, 1951, 1963, 1973, 1983, 1994, 2005, 2015 and 2024 show the site undeveloped with no identifiable structures. Historical records, aerial photography, city directories and property interviews (see Chapter 5 - Records Review) would suggest that the site has historically remained undeveloped and was not subjected to actions that would be cause for environmental concern.

The subject property contains no (0) permanent structures. The subject property can be accessed by North Oak Street to the southeast. The subject property is relatively level with a gentle slope towards the south-southeast. Surface elevation contours will minimize the potential for flooding and provide adequate egress routes for excessive periods of precipitation. The visual reconnaissance did not identify signs of stressed vegetation, stained/discolored soils and general land conditions are satisfactory.

### **On Site Activities**

The subject property was not listed in any of the databases searched by the Environmental Record Search (ERS) RecCheck report (reference Appendices E - Regulatory Records Documentation). On site activities are well managed and are not currently engaged in activities that will contribute to environmental concern. Operational practices do not include the storage or use of large quantities of hazardous materials/substances and no waste products are generated. There were no visible indications that past usage of chemicals, pesticides and/or fertilizers had adversely impacted the subject property or immediate vicinity. Based on past compliance and current site observations it does not appear that past site activities have adversely impacted the environmental integrity of the subject property.

Phase One Environmental Site Assessment (ESA1) - Undeveloped Tract



Mr. Philip Blake Arp - Property Representative - Myrtle Beach Farms Co., Inc. (contacted March 27, 2025), was familiar with the site and was able to provide information on current site activities, site history and environmental issues (see Appendices F - Interview Documentation).

### Adjacent Property Characteristics

Existing land uses in close proximity to the site are primarily road frontage, commercial facilities and residential areas. Adjacent activities are well managed and are not currently engaged in activities that will contribute to environmental concern.

Direction	Description
Northeast	Myrtle Offices - United Community Bank - Oak Street Plaza - Santee Cooper - 18 <sup>th</sup> Avenue North
Southeast	North Oak Street - Retail Strip Center - Olive Garden - Hot Stacks Pancake House
Northwest	Residential Area - Carver Street - Residential Area - Dunbar Street - Residential Area
Southwest	Carolina Oak Village Apartments - Sandy Grove Baptist Church - Coastalcom - Myrtle Beach Police Department

### Regulatory Review

A review of regulatory records was conducted as part of this assessment. Environmental Record Search (ERS) was retained to research federal and state environmental databases. According to the Environmental Record Search (ERS) Site Assessment Report there are twenty-two (22) regulated facilities and/or environmentally impacted areas within a ½ mile radius of the subject property. In order to ensure compliance, the search area was extended to 1¼ mile. Sites listed beyond the ½ mile radius and Orphan Summary (unmapped) sites, Page 61, of the Site Assessment Report, were reviewed, to the maximum extent possible, in order to ascertain the current status, i.e. remediation activities, test wells, purge systems, etc. The following sites due to their proximity to the target area were reviewed further:

- Kmart # 9117, Grand Strand Plaza & Kings Highway, located .07 miles southeast of the subject property is listed on the Historical Underground Storage Tank (Hist-UST) list and the Underground Storage Tank (UST) list (facility ID # 05236). This site had one (1) 1,000 gallon waste oil tank abandoned (removed from the ground) on December 20, 1989. This site reported releases on March 23, 1994 and was assigned a status of No Further Action (NFA) by the South Carolina Department of Health and Environmental Control (SCDHEC) on April 18, 1994 (reference Appendices K - Freedom of Information Documentation). Based on its past compliance, correspondence with local regulatory agencies and its current regulatory status, this site does not represent a Recognized Environmental Condition.



- Oceanside Dental, 1317 North Kings Highway Suite 106, located .08 miles southeast of the subject property is listed on the Infectious Waste Generator (IWG) list. IWG is a national information system that identifies Infectious Waste Generator Facilities. This site is well maintained, has no reported violations and appears to be in full compliance with all state and federal rules and regulations. Based on its past compliance and current regulatory status, this site does not represent a Recognized Environmental Condition.

- Ocean View Funeral Homes, 1212 Carver Street, located .13 miles north of the subject property is listed on the Infectious Waste Generator (IWG) list. IWG is a national information system that identifies Infectious Waste Generator Facilities. This site is well maintained, has no reported violations and appears to be in full compliance with all state and federal rules and regulations. Based on its past compliance and current regulatory status, this site does not represent a Recognized Environmental Condition.

All unmapped facilities listed on the Environmental Record Search (ERS) Site Assessment Report, Appendices E - Regulatory Records Documentation, were visited, to the extent possible, during the on-site reconnaissance phase of the assessment. Facilities identified on regulatory search lists as being environmentally regulated and/or environmentally impacted were either in compliance with current standards or of sufficient distance as to not impact the subject property.

## **Conclusion**

We have performed a Phase I Environmental Site Assessment in conformance with the scope and limitations of (ASTM) E 1527-21 on the Undeveloped Tract located off North Oak Street in Myrtle Beach, South Carolina. Any exceptions to, or deletions from, this practice are described in Paragraph 2.4 of this report. This Assessment has revealed no evidence of a Recognized Environmental Condition in connection with the subject property.

The subject property was not listed in any of the databases searched by the Environmental Record Search (ERS) RecCheck report (reference Appendices E - Regulatory Records Documentation). On site activities are well managed and are not currently engaged in activities that will contribute to environmental concern. Operational practices do not include the storage or use of large quantities of hazardous materials/substances and no waste products are generated. There were no visible indications that past usage of chemicals, pesticides and/or fertilizers had adversely impacted the subject property or immediate vicinity. Based on past compliance and current site observations it does not appear that past site activities have adversely impacted the environmental integrity of the subject property. The subject property does not represent a Recognized Environmental Condition.

There are Historical sites, UST sites, IWG sites, RCRA sites, Enforcement Action sites, LUST sites, PCS sites, FUDS sites and AUL sites located within a half-mile radius of the subject property. These sites are either in compliance with current standards or are of Phase One Environmental Site Assessment (ESA1) - Undeveloped Tract



sufficient distance as to not adversely impact the environmental integrity of the subject property. These sites do not represent a Recognized Environmental Condition.

In accordance with the EPA's Office of Solid Waste and Emergency Response (OSWER) 2002 Guidance and the American Society for Testing and Materials (ASTM) E 1527-21 "Standard Guide for Vapor Encroachment Screening on Property Involved in Real Estate Transactions", based on state and federal regulatory information reviewed, it is Enviro Scan's opinion that no vapor intrusion risk is present.

Environmental Record Search (ERS) was retained to research federal and state databases in order to identify US Fish and Wildlife Service Critical Habitats, on and around the subject property. The US Fish and Wildlife Service Critical Habitats research includes endangered species, threatened species, resolved taxon and species of concern. According to the Environmental Record Search (ERS) Site Assessment Report, Appendices E, there were no areas of concern identified on and around the subject property.

The visual reconnaissance did not identify signs of stained/discolored soils. General land conditions are satisfactory. Adjacent activities are well managed and currently exert minimum adverse impact on the environmental status of the subject property.

The objective of this environmental assessment was to identify potential environmental concerns at the subject property and within the surrounding property study area. It is our opinion that the subject property has not been environmentally impacted by activities conducted on site or on adjacent properties.

### **Recommendations**

This Assessment has revealed no evidence of a Recognized Environmental Condition (REC), Controlled Recognized Environmental Condition (CREC) or Historical Recognized Environmental Condition (HREC) in connection with the subject property. It is recommended that the subject property be deemed environmentally acceptable and no further assessment is recommended at this time.



## **2. Introduction**

---

### **2.1 Purpose**

The purpose of this assessment is to define good commercial and customary practice for conducting an environmental site assessment of a parcel of real estate with respect to the range of contaminants within the scope of the Comprehensive Environmental Response, Compensation and Liability Act (CERCLA). As such, this assessment is intended to permit a user to satisfy one of the requirements to qualify for the innocent landowner defense to CERCLA liability: that is, the practices that constitute "all appropriate inquiry into the previous ownership and uses of the property consist with good commercial and customary practice" as defined in 42 USC \_ 9601(35)(B).

### **2.2 Scope of Services**

The scope of services strictly adheres to those as outlined in the Standard Practice (E 1527 - 21) for Environmental Site Assessments: Phase I Environmental Site Assessment Process as published by the American Society for Testing and Materials (ASTM).

### **2.3 Significant Assumptions**

- a. It is assumed that current operational activities are in compliance with regulatory standards and will not contribute to the environmental degradation of the Subject property.
- b. Federal and State Environmental Data Base information was current and complete. Personal interviews, conducted during the assessment, provided accurate and biased free information pertaining to current and past usages of the subject property and immediate vicinity.

### **2.4 Limitations and Exceptions of Assessment**

The professional environmental inspector has used his or her best judgment and has conducted the ASTM suggested inquiries when conducting this assessment.

This environmental site assessment cannot wholly eliminate uncertainty regarding the potential for recognized environmental conditions concerning the subject property or adjoining properties.

Not every property will require the same amount of site assessment work. Various factors will determine the appropriate level of involvement, such as the type of property being assessed, how it is used, the extent of contamination, and the amount and kind of data collected. Any one of these will determine the appropriate level of environmental site assessment.



Not all inquiries will identify a significant environmental condition existing on the subject property. All environmental assessments are governed by circumstances and conditions that existed on the day of inspection.

Whether or not a user elects to inquire into other non-scope considerations in connection with this practice or any other environmental site assessment, no assessment of such non-scope considerations is required for appropriate inquiry as defined by this practice

Examples of non-scope considerations are:

<input type="checkbox"/> Asbestos Survey	<input type="checkbox"/> Water Samples	<input type="checkbox"/> PCBs	<input type="checkbox"/> Wetlands
<input type="checkbox"/> Lead Survey	<input type="checkbox"/> Soil Samples	<input type="checkbox"/> Test Wells	<input type="checkbox"/> Regulatory Compliance
<input checked="" type="checkbox"/> Endangered Species	<input type="checkbox"/> Industrial Hygiene	<input type="checkbox"/> Permitting	<input type="checkbox"/> Ecological Resources
<input type="checkbox"/> Indoor Air Quality	<input type="checkbox"/> Health & Safety	<input type="checkbox"/> Radon	<input type="checkbox"/> Vapor Intrusion
<input type="checkbox"/> High Voltage Power Lines	<input type="checkbox"/> Emerging Contaminate		

Note: Items checked are included in this report.

## 2.5 Special Terms and Conditions

**Objective** - The objective of this Environmental Site Assessment (ESA) is to evaluate the property for current and historical sources of environmental concerns, evidence of hazardous substance disposal or releases from or onto the property, evidence of environmental threats from adjacent properties, and whether further environmental testing of the property is warranted. This report meets and exceeds ASTM Standards for ESAs.

**Influence on Fair Market Value** - The presence of environmental liabilities and their associated clean up costs may influence the fair market value of the subject property. Market value is understood to be the most probable price estimated in terms of money that the property will bring if exposed for sale on the open market by a seller who is willing but not obliged to sell, allowing a reasonable time to find a buyer who is willing but not obliged to buy, both parties having full knowledge of all the uses to which it is adapted, for which it is capable of being used, or for which it has been used.

The environmental assessor assumes no responsibility for any changes in the fair market value of the property that might result from the performance of the environmental assessment activities, or disclosures of environmental conditions relating to the property.

## 2.6 User Reliance

This Phase I Environmental Site Assessment Report (ESAI) has been prepared for the exclusive use of South Carolina State Housing Finance & Development Authority and HD The Palms, LLC. We cannot foresee that this information will be made available to or relied upon by others in connection with this site. Services provided by Enviro Scan in this environmental site assessment are in accordance with the American Society for Phase One Environmental Site Assessment (ESA1) - Undeveloped Tract



Testing and Materials (ASTM) Standard Practice for Environmental Site Assessments: Phase I Environmental Site Assessment Process (Designation: E 1527 - 21) and generally accepted environmental practices in the state of South Carolina. No other warranties, expressed or implied, are made.

The information presented in this report is based entirely upon our site observations at the time of the site reconnaissance, and records available at the time of our records review. We cannot be responsible for the accuracy of the information provided by others; however, we have no reason to suspect that any of the information provided is inaccurate. We accept no responsibility of damages or claims resulting from past or future environmental impact to the site, nor do we accept responsibility for subsequent remediation. This study is intended to be a non-biased assessment of on-site environmental conditions.



### 3. Site Description

---

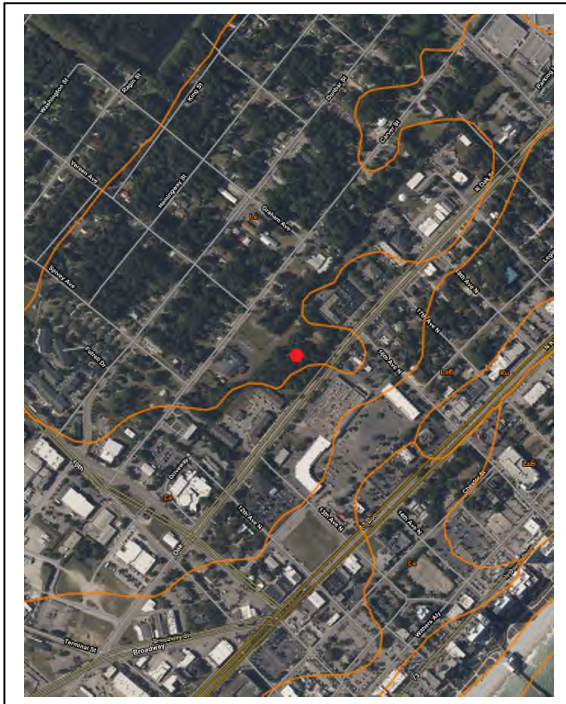
#### 3.1 Location and Legal Description

**Location** - The subject property, Undeveloped Tract, is located off the northwest side of North Oak Street, southeast of Carver Street, northeast of 10<sup>th</sup> Avenue North, southwest of 18<sup>th</sup> Avenue North in Myrtle Beach, the Southeastern Quadrant of Horry County and State of South Carolina.

**Legal Description** - All that certain piece parcel lot or tract of land, with any improvements therein situate, lying and being in the County of Horry, South Carolina, further identified as Lot 3, Horry County Parcel Identification Number 42416020039.

#### 3.2 Site Vicinity and General Characteristics

The subject property is generally level with abutting properties. Overall elevation deviations are minimal. Final disposition of the surface flow systems is to the south-southeast.



Soil properties are associated with the Leon Fine Sand (Le) Complex and Centenary Fine Sand (Ce) Complex: Moderately drained soils that are sandy throughout: In drainageways, on broad ridges and slopes, and on dunes. Detail Soil Map Units would further define soil type as Newhart fine sand, zero to six percent slopes. Typically, the surface layer is light brownish gray fine sand about seven inches thick. The subsurface layer, to a depth of eighty inches, is pale yellow to white fine sand. The soil is very low in content of organic matter. Permeability is very rapid, and the available water capacity is very low. Depth to the high water table is more than six feet. Shrink swell potential is low. The soil is well suited to most urban uses. Poor filtering capacity of the soil is a severe limitation to

the use of this soil as septic tank absorption fields. The capability subclass of this soil is IIIs, and it is not placed in a woodland suitability group (United States Department of Agriculture - Soil Survey of Horry County, South Carolina).

Soil composition was generally looked at in order to ascertain surface and subsurface migration patterns and the ability to retain/transmit contaminants. Subsurface conditions

Phase One Environmental Site Assessment (ESA1) - Undeveloped Tract



would provide for the rapid migration of contaminants associated with hydrocarbons. A wetland delineation was not included in this assessment. According to FEMA Panel # 45051C0709K the subject property is located in Flood Zone X. Annual flood risk in this area is 0.2 percent.

### **3.3 Current and Past Uses of the Property**

The subject property, approximately 4.35 acres (according to Horry County tax records), is currently undeveloped containing mature trees, native grass and local vegetation. An existing powerline easement runs along the northwest property boundary. A drainage ditch runs northwest to southeast thru the center of the site. Historical aerial photographs (Appendices D) dated 1939, 1948, 1951, 1963, 1973, 1983, 1994, 2005, 2015 and 2024 show the site undeveloped with no identifiable structures. Historical records, aerial photography, city directories and property interviews (see Chapter 5 - Records Review) would suggest that the site has historically remained undeveloped and was not subjected to actions that would be cause for environmental concern.

#### **Description of Structures, Roads and Other Improvements on Site.**

The subject property contains no (0) permanent structures. The subject property can be accessed by North Oak Street to the southeast. The subject property is relatively level with a gentle slope towards the south-southeast. Surface elevation contours will minimize the potential for flooding and provide adequate egress routes for excessive periods of precipitation. The visual reconnaissance did not identify signs of stressed vegetation, stained/discolored soils and general land conditions are satisfactory.

### **3.4 Current Use of Adjoining Properties.**

Existing land uses in close proximity to the site are primarily road frontage, commercial facilities and residential areas. Adjacent activities are well managed and are not currently engaged in activities that will contribute to environmental concern.

<b>Direction</b>	<b>Description</b>
Northeast	Myrtle Offices - United Community Bank - Oak Street Plaza - Santee Cooper - 18 <sup>th</sup> Avenue North
Southeast	North Oak Street - Retail Strip Center - Olive Garden - Hot Stacks Pancake House
Northwest	Residential Area - Carver Street - Residential Area - Dunbar Street - Residential Area
Southwest	Carolina Oak Village Apartments - Sandy Grove Baptist Church - Coastalcom - Myrtle Beach Police Department



#### 4. User Provided Information

---

##### 4.1 Title Records.

Enviro Scan reviewed deed information thru the Horry County Assessor's Office. This review was not intended to establish the legal ownership of such properties, but was specifically directed towards ascertaining the potential for environmental impact due to past usage. Special emphasis was directed towards the potential for surface/subsurface contaminants originating from industrial/manufacturing activities and storage of chemicals, pesticides, herbicides, and fertilizers from past activities. There were no indications that the property was leased/owned by individuals and/or businesses suspect of operating facilities that have had a negative environmental impact on the subject property.

##### 4.2 Environmental Liens or Activity and Use Limitations.

Environmental Liens, Special Knowledge or Experience of User. Pursuant to CERCLA 42 USC- 9607(1) and similar state or local laws, the following databases were reviewed.

Environmental Lien Research	There were no Pending Environmental Liens or Other Activity and Use Limitations (AULs) identified.
South Carolina Department of Environmental Services (SCDES) - Underground Storage Tanks Division.	There were no Pending Actions associated with the subject property or immediate vicinity. There were no reported, open, spills /releases, at or near the subject property or relative vicinity (see Chapter 1 - Executive Summary).
Environmental Protection Agency - Region 4.	There were no Pending Actions associated with the subject property or immediate vicinity. There was no Notice of Proposed Permit Decisions in conjunction with the Subject property or immediate vicinity.

##### 4.3 Specialized Knowledge.

Enviro Scan was provided with a boundary plat and other information relevant to the property.

##### 4.4 Valuation Reduction for Environmental Issues.

Influence on Fair Market Value - The presence of environmental liabilities and their associated clean up costs may influence the fair market value of the subject property. Market value is understood to be the most probable price estimated in terms of money that the property will bring if exposed for sale on the open market by a seller who is Phase One Environmental Site Assessment (ESA1) - Undeveloped Tract



willing but not obliged to sell, allowing a reasonable time to find a buyer who is willing but not obliged to buy, both parties having full knowledge of all the uses to which it is adapted, for which it is capable of being used, or for which it has been used.

The environmental assessor assumes no responsibility for any changes in the fair market value of the property that might result from the performance of the environmental assessment activities, or disclosures of environmental conditions relating to the property.

#### **4.5 Owner, Property Manager, Occupant and Other Information.**

Mr. Philip Blake Arp - Property Representative - Myrtle Beach Farms Co., Inc. (contacted March 27, 2025), was familiar with the site and was able to provide information on current site activities, site history and environmental issues (see Appendices F - Interview Documentation).

#### **4.6 Reason for Performing Phase I.**

The purpose of this assessment is to assist our client in evaluating both, the environmental and business risk from recognized environmental conditions associated with the subject property. Enviro Scan performed this Phase I Environmental Site Assessment (ESAI) in general accordance with the scope and limitations of the American Society for Testing and Materials (ASTM) Standard Practice for Phase I Environmental Site Assessment Practice E1527-21.

A recognized environmental condition (REC) is defined by the ASTM standard as the presence or likely presence of any hazardous substances or petroleum products in, on, or at a property. For the purposes of this definition, “likely”, is that which is neither certain nor proved, but can be expected or believed by a reasonable observer based on the logic and/or experience of the environmental professional, and/or available evidence, as stated in the report to support the opinions given therein.

A REC is (1) the presence of hazardous substances or petroleum products in, on, or at the subject property due to a release to the environment; (2) the likely presence of hazardous substances or petroleum products in, on, or at the subject property due to a release or likely release to the environment; or (3) the presence of hazardous substances or petroleum products in, on, or at the subject property under conditions that pose a material threat of a future release to the environment. A de minimis condition is not a recognized environmental condition.

#### **4.7 Other.**

The Horry County GIS Office contained several historical county maps, in addition to other documents, which greatly assisted in research on activities associated with the subject property and immediate area.



## 5. Records Review

---

### 5.1 Standard Environmental Record Sources

Standard Environmental Record Sources, Federal and State - A review of regulatory records was conducted as part of the Subject property records review. Environmental Record Search (ERS) was retained to research federal and state environmental databases. The object of the record search was to identify regulated facilities and/or environmentally impacted areas. The study area includes the Subject property and neighboring properties within a quarter, half-mile or mile radius of the site depending on the database researched. Environmental Record Search (ERS) protocol meets and/or exceeds ASTM - Standard Practice for Environmental Site Assessments: Phase I Environmental Site Assessment Process (E-1527 - 21). The following databases were reviewed for the Subject property and surrounding study area.

- National Priority List (NPL)
- Proposed National Priority List (Proposed NPL)
- Delisted National Priority List (Delisted NPL)
- Engineering Controls Sites List (US Eng Controls) Database
- Institutional Controls Sites List (US Inst Controls) Database
- Resource Conservation and Recovery Information System - Treatment, Storage, and Disposal Facilities (RCRIS\_TS).
- The State Comprehensive, Environmental Response, Compensation, and Liability Act (State CERCLA) Site Inventory List or the State Hazardous Waste Site (SHWS)
- Comprehensive Environmental Response, Compensation, and Liabilities Information System (CERCLIS)
- The State of South Carolina Ground-Water Contamination Inventory (GWCI)
- Solid Waste Facilities/Landfill Sites (SWF/LF)
- No Further Remedial Action Planned Sites (NFRAP)
- Resource Conservation and Recovery Information System Large Quantity Generators (RCRIS\_LG)



- Resource Conservation and Recovery Information System Small Quantity Generators (RCRIS\_SG)
- Emergency Response Notification System - 1995 (ERNS)
- South Carolina Leaking Underground Storage Tank Report (LUST)
- South Carolina Underground Storage Tank Report (UST)
- South Carolina Aboveground Storage Tank List (AST)
- South Carolina Spills List
- Land Use Control List (AUL)
- Voluntary Cleanup Sites (VCP) List
- Drycleaners Database
- Brownfields Site List
- Indian Reservations
- Indian LUST List
- Indian UST List

According to the Environmental Record Search (ERS) Site Assessment Report there were twenty-two (22) regulated facilities and/or environmentally impacted areas within a ½ mile radius of the subject property. In order to ensure compliance, the search area was extended to 1¼ mile. Sites listed beyond the ½ mile radius and Orphan Summary (unmapped) sites, Page 61, of the Site Assessment Report, were reviewed, to the maximum extent possible, in order to ascertain the current status, i.e. remediation activities, test wells, purge systems, etc. The following sites due to their proximity to the target area were reviewed further:

- Kmart # 9117, Grand Strand Plaza & Kings Highway, located .07 miles southeast of the subject property is listed on the Historical Underground Storage Tank (Hist-UST) list and the Underground Storage Tank (UST) list (facility ID # 05236). This site had one (1) 1,000 gallon waste oil tank abandoned (removed from the ground) on December 20, 1989. This site reported releases on March 23, 1994 and was assigned a status of No Further Action (NFA) by the South Carolina Department of Health and Environmental Control (SCDHEC) on April 18, 1994 (reference Appendices K - Freedom of Information Documentation). Based on its past compliance, correspondence with local



regulatory agencies and its current regulatory status, this site does not represent a Recognized Environmental Condition.

- Oceanside Dental, 1317 North Kings Highway Suite 106, located .08 miles southeast of the subject property is listed on the Infectious Waste Generator (IWG) list. IWG is a national information system that identifies Infectious Waste Generator Facilities. This site is well maintained, has no reported violations and appears to be in full compliance with all state and federal rules and regulations. Based on its past compliance and current regulatory status, this site does not represent a Recognized Environmental Condition.

- Ocean View Funeral Homes, 1212 Carver Street, located .13 miles north of the subject property is listed on the Infectious Waste Generator (IWG) list. IWG is a national information system that identifies Infectious Waste Generator Facilities. This site is well maintained, has no reported violations and appears to be in full compliance with all state and federal rules and regulations. Based on its past compliance and current regulatory status, this site does not represent a Recognized Environmental Condition.

All unmapped facilities listed on the Environmental Record Search (ERS) Site Assessment Report, Appendices E - Regulatory Records Documentation, were visited, to the extent possible, during the on-site reconnaissance phase of the assessment. Facilities identified on regulatory search lists as being environmentally regulated and/or environmentally impacted were either in compliance with current standards or of sufficient distance as to not impact the subject property.

The South Carolina Department of Environmental Services (SCDES) - Freedom of Information (FOI) Directorate was contacted and provided information on regulated/impacted sites within the vicinity of the Subject property.

### **Additional Environmental Record Sources**

Environmental Liens or Activity and Use Limitations, Chapter 4.2, was reviewed for information reflecting activities that may impact the Subject property.

### **5.3 Physical Setting**

The subject property, Undeveloped Tract, is located off the northwest side of North Oak Street, southeast of Carver Street, northeast of 10<sup>th</sup> Avenue North, southwest of 18<sup>th</sup> Avenue North in Myrtle Beach, the Southeastern Quadrant of Horry County and State of South Carolina.

### **5.4 Historical Use Information on the Property**

Chain-of-title searches, regulatory reports, property interviews and review of aerial photography did not identify activities that would suggest that the property was subject to actions that could have contributed to the degradation of the environmental condition of

Phase One Environmental Site Assessment (ESA1) - Undeveloped Tract



the property (see Chapter 1 - Executive Summary). Additional historical records searched are:

**5.4.1 Property Ownership Review/Environmental Lien Research** - Enviro Scan reviewed deed information thru the Horry County Assessor's Office. This review is directed specifically towards recognizing environmental conditions in connection with the property and not as a means of the establishment of legal ownership of such properties. The search did not identify any circumstances that would tend to contribute to the environmental degradation of the subject property and/or surrounding properties. There were no Pending Environmental Liens or Other Activity and Use Limitations (AULs) identified.

**5.4.2 Topographic Map/Sanborn Fire Insurance Map Review** - 1937, 1940, 1965, 1975, 1985, 1999, 2014 and 2020 USGS 7.5 Minute Topographic Maps, Myrtle Beach/Ocean Forest - South Carolina - Horry County, Appendices D, showing the Subject property and surrounding areas, were reviewed for geologic, hydrogeologic, hydrologic, and topographic characteristics. Of particular interest were conditions by which hazardous substances or petroleum products are likely to migrate to the subject property or within the site into the groundwater or soil. A search of the Myrtle Beach area Sanborn Fire Insurance Maps, Appendices D, was conducted by Environmental Record Search (reference Appendices D). There was no coverage to include the subject property.

**Topography** - The subject property sits at 26 feet above mean sea level. The property is relatively flat with a gentle slope towards the south-southeast. The adjacent streets and surface drainage areas appear to be free of contaminants and do not display signs of being adversely impacted by present/past activities. Surface water drainage patterns are well defined (south-southeast).

**Geology** - Soil properties are associated with the Leon Fine Sand (Le) Complex and Centenary Fine Sand (Ce) Complex: Moderately drained soils that are sandy throughout.

**Hydrogeology** - Water-table elevation maps show varying elevation of the water table across the area which generally follows the topography but is locally affected by geologic conditions. Specifically, groundwater flow is expected to mimic the topography and flow south-southeast.

**5.4.3 City Directories.** A search of the Myrtle Beach area directory listings for the subject property and immediate vicinity, Appendices B, was conducted by Environmental Record Search (ERS). City Directories for the area were available for the years 1963, 1970, 1975, 1980, 1984-1985, 1990, 1995, 2000, 2005, 2010, 2015, 2020 and 2024. There were no listings identified that would have an environmental impact on the subject property.

**5.4.4 Aerial Photography Review** - A review of local aerial photography was conducted at the Horry County GIS Office and by Environmental Record Search (ERS).

Phase One Environmental Site Assessment (ESA1) - Undeveloped Tract



Historical photography, Appendices D, for the years 1939, 1948, 1951, 1963, 1973, 1983, 1994, 2005, 2015 and 2024 were available for review. According to the aerial photography, land usage was basically consistent and has remained undeveloped.

**5.4.5 Local Agency Research** - A review of property information (Property Card Report - Appendices J) was conducted on the Horry County GIS website and regulatory information related to on/off site activities were reviewed through the South Carolina Department of Environmental Services (SCDES) Freedom of Information portal (Appendices K). No open violations were identified that would have a negative impact on the subject property.

**5.4.6 Data Gaps** - The (ASTM) E 1527-21 standard requires a listing of “data gaps” encountered during the investigative process that may affect the validity of the conclusions drawn by the environmental professional. The (ASTM) E 1527-21 standard also requires that the environmental professional estimate the relative importance of the data gaps. Generally, gaps in available data are related to the availability of historical data sources for specific sites of concern. The environmental professional uses multiple historical data sources as a method to provide coverage for data gaps. Historical information is collected on a recurring basis, and the passage of time between data sets may or may not constitute a significant gap in data coverage.

Enviro Scan was able to ascertain historical sources back to 1937 within the scope of this investigation. It is Enviro Scan’s opinion that the site remained undeveloped prior to this date.

Enviro Scan did not encounter any significant Data Gaps that would affect the Environmental Professional’s ability to identify Recognized Environmental Conditions (RECs) on or around the subject property.

## **5.5 Historical Use Information on Adjoining Properties**

Adjoining property usage has largely remained unchanged. Chain-of-title searches, aerial photography review and regulatory records audit did not identify activities on adjoining properties that could tend to degrade the environmental status of the immediate area. Current usages of adjacent properties are consistent with good environmental practices and will not contribute to environmental degradation.



## **6. Site Reconnaissance**

---

### **6.1 Methodology and Limiting Conditions.**

Limiting Conditions and Methodology Used - In defining a standard of good commercial and customary practices for conducting an environmental site assessment of a parcel of property, the goal of the process established by this process is to identify recognized environmental conditions. The term recognized environmental conditions means the presence or likely presence of any hazardous substances or petroleum products on a property under conditions that indicate an existing release, a past release, or a material threat of a release of any hazardous substances or petroleum products into structures on the property or into the ground, groundwater, or surface water of the property. The term includes hazardous substances or petroleum products even under conditions in compliance with laws. The term is not intended to include de minimis conditions that generally do not present a material risk of harm to public health or the environment and that generally would not be subject of an enforcement action if brought to the attention of appropriate governmental agencies.

### **6.2 General Site Settings.**

An initial site reconnaissance was conducted by, Jeremy Hudson - Enviro Scan, on March 31, 2025. General site conditions were satisfactory and there were no visible signs of environmental stress.

Current activities are well managed and should not contribute to environmental stress to the subject property.

#### **6.2.1 Exterior Observations.**

The subject property is relatively flat with a gentle slope towards the south-southeast. Abutting properties are adequately maintained and will not impact the Subject property. The adjacent streets and surface drainage areas appear to be free of contaminants and do not display signs of being adversely impacted by present /past activities. Utilities, i.e. water, sewer, electrical, etc., are Publicly Owned Conveyances (POCs), and fully capable of supporting the Subject property. The surface water drainage patterns are well defined and appear to be in satisfactory condition.

#### **6.2.2 Interior Observations.**

Activities are consistent with those of a non-polluting environment.



AREAS OF INTEREST	REMARKS
<b>a. Structures:</b>	
1. General Condition	Satisfactory
2. Heating/Cooling Systems	None Observed
3. Stains or Corrosion	None Observed
4. Drains or Sumps	None Observed
5. Asbestos, Lead, Mold, and Radon	<p>An Asbestos Inspection and Lead Inspection was not included in this assessment. If any future structures are to be demolished or renovated, materials subject to these actions should be addressed to identify the presence of any Asbestos Containing Building Materials (ACBM's) and/or Lead Based Paint (LBP).</p> <p>A mold inspection was not included in this assessment and no air samples were collected to identify the presence of microbial growth.</p> <p>Radon testing was not included in this assessment. The subject site is located in an area which has an EPA assigned Radon Zone of 3. Radon zone of 3 predicts an average indoor radon screening level of less than 2 pCi/L, which is below the recommended levels assigned by the EPA. The site is located in a low risk area of the country.</p>
<b>b. Infrastructure:</b>	
1. Roads, Parking Areas, etc.	The subject property can be accessed by North Oak Street to the southeast.
2. Potable Water Supply	Not part of this assessment
3. Sewage Disposal System	
4. Ground Cover	Satisfactory - The subject property contains mature trees, native grass and local vegetation.
5. Surface/Subsurface Drainage	A drainage ditch runs northwest to southeast thru the center of the site. Sub-surface drainage, i.e. pipes/culverts, identified. Surface drainage generally flows in a south-southeasterly direction
6. Utilities - Electrical (PCBs)	None Observed. An existing powerline easement runs along the northwest property boundary.
7. Fill Materials	None Observed
<b>c. Interior Observations</b>	
1. Pits, Ponds, Streams or Lagoons	A drainage ditch runs northwest to southeast thru the center of the site.



2. Wetlands and Flood Zones	A wetland delineation was not included in this assessment. According to FEMA Panel # 45051C0709K the subject property is located in Flood Zone X. Annual flood risk in this area is 0.2 percent.
3. Stained Soils or Pavement	None Observed
4. Stressed Vegetation	None Observed
5. Waste Water	None Observed
6. Solid Waste/Landfill	Small areas of miscellaneous debris/trash were observed during the site visit, at various locations throughout the site. These areas will not have a significant impact and are considered to be de minimis.
7. Hazardous Substances and Petroleum Products in connection with Identified Users.	None Observed
8. Storage Tanks (UST/AST)	None Observed
9. Odors	None Observed
10. Pools of Liquids	None Observed
11. Drums/Containers	None Observed
12. Hazardous Substance and Petroleum Products Containers (Not Necessarily in Connection With Identified Uses)	None Observed
13. Wells	None Observed
14. Hydraulic Lifts	None Observed
<b>d. Other Observations</b>	
1. There was no visible evidence that grease traps or other devices have contributed to environmental degradation	
2. Street access is unencumbered as public streets service the property.	
3. There were no industrial/manufacturing activities observed on the property.	
4. The physical walkover of the Subject property did not identify any signs of stressed vegetation, stained or discolored soils or landfill/dumping activities.	



## **7. Interviews**

---

Interviews with local/state officials and residents did not surface areas of concern as to the environmental status of the Subject property. Persons interviewed were:

### **7.1 Interviews with Owner/Occupant.**

Mr. Philip Blake Arp - Property Representative - Myrtle Beach Farms Co., Inc. (contacted March 27, 2025), was familiar with the site and was able to provide information on current site activities, site history and environmental issues (see Appendices F - Interview Documentation).

#### **7.2.1 Interview with Local/State Governmental Officials.**

The Myrtle Beach Fire Department, contacted on March 25, 2025, was not aware of any responses to environmental problems, i.e. incidents, spills, accidents or actions, on or near the subject property.

Ms. Bridgette Hackler, with the South Carolina Department of Environmental Services (SCDES) - Underground Storage Tank (UST) Division, was contacted on March 25, 2025 in reference to possible UST sites and releases in the area

### **7.3 Interview with Local Residences.**

None Provided.



## **8. Evaluation**

---

### **8.1 Findings**

The subject property, Undeveloped Tract, is located off the northwest side of North Oak Street, southeast of Carver Street, northeast of 10<sup>th</sup> Avenue North, southwest of 18<sup>th</sup> Avenue North in Myrtle Beach, South Carolina. The subject property is further identified as Lot 3, Horry County Parcel Identification Number 42416020039.

The subject property, approximately 4.35 acres (according to Horry County tax records), is currently undeveloped containing mature trees, native grass and local vegetation. An existing powerline easement runs along the northwest property boundary. A drainage ditch runs northwest to southeast thru the center of the site. Historical aerial photographs (Appendices D) dated 1939, 1948, 1951, 1963, 1973, 1983, 1994, 2005, 2015 and 2024 show the site undeveloped with no identifiable structures. Historical records, aerial photography, city directories and property interviews (see Chapter 5 - Records Review) would suggest that the site has historically remained undeveloped and was not subjected to actions that would be cause for environmental concern.

The subject property contains no (0) permanent structures. The subject property can be accessed by North Oak Street to the southeast. The subject property is relatively level with a gentle slope towards the south-southeast. Surface elevation contours will minimize the potential for flooding and provide adequate egress routes for excessive periods of precipitation. The visual reconnaissance did not identify signs of stressed vegetation, stained/discolored soils and general land conditions are satisfactory.

The subject property was not listed in any of the databases searched by the Environmental Record Search (ERS) RecCheck report (reference Appendices E - Regulatory Records Documentation). On site activities are well managed and are not currently engaged in activities that will contribute to environmental concern. Operational practices do not include the storage or use of large quantities of hazardous materials/substances and no waste products are generated. There were no visible indications that past usage of chemicals, pesticides and/or fertilizers had adversely impacted the subject property or immediate vicinity. Based on past compliance and current site observations it does not appear that past site activities have adversely impacted the environmental integrity of the subject property.

This Assessment did not identify facilities that have caused environmental concern. Adjacent properties are consistent with a non-polluting environment. There were no identifiable indications that these properties had been utilized for industrial / manufacturing activities. There were no visible indications that past usage of chemicals, pesticides, fertilizers and/or pesticides had adversely impacted the Subject property or immediate vicinity. There were no Environmental Liens, Chapter 4.2, identified.



According to the Environmental Record Search (ERS) Site Assessment Report there were twenty-two (22) regulated facilities and/or environmentally impacted areas within a ½ mile radius of the subject property. In order to ensure compliance, the search area was extended to 1¼ mile. Sites listed beyond the ½ mile radius and Orphan Summary (unmapped) sites, Page 61, of the Site Assessment Report, were reviewed, to the maximum extent possible, in order to ascertain the current status, i.e. remediation activities, test wells, purge systems, etc.

There are Historical sites, UST sites, IWG sites, RCRA sites, Enforcement Action sites, LUST sites, PCS sites, FUDS sites and AUL sites located within a half-mile radius of the subject property. These sites are either in compliance with current standards or are of sufficient distance as to not adversely impact the environmental integrity of the subject property. These sites do not represent a Recognized Environmental Condition.

All unmapped facilities listed on the Environmental Record Search (ERS) Site Assessment Report, Appendices E - Regulatory Records Documentation, were visited, to the extent possible, during the on-site reconnaissance phase of the assessment. Facilities identified on regulatory search lists as being environmentally regulated and/or environmentally impacted were either in compliance with current standards or of sufficient distance as to not impact the subject property.

General land conditions are satisfactory. Adjacent activities are well managed and currently exert minimum adverse impact on the environmental status of the subject property. The external support systems, i.e. roads, streets and utilities, are in a satisfactory state and are capable of supporting the subject property.

## **8.2 Opinions**

The objective of this environmental assessment was to identify potential environmental concerns at the subject property and within the surrounding property study area. It is our opinion that the subject property has not been environmentally impacted by activities conducted on site or on adjacent properties.

## **8.3 Conclusions**

We have performed a Phase I Environmental Site Assessment in conformance with the scope and limitations of (ASTM) E 1527-21 on the Undeveloped Tract located off North Oak Street in Myrtle Beach, South Carolina. Any exceptions to, or deletions from, this practice are described in Paragraph 2.4 of this report. This Assessment has revealed no evidence of a Recognized Environmental Condition in connection with the subject property.

The subject property was not listed in any of the databases searched by the Environmental Record Search (ERS) RecCheck report (reference Appendices E - Regulatory Records Documentation). On site activities are well managed and are not currently engaged in activities that will contribute to environmental concern. Operational  
Phase One Environmental Site Assessment (ESA1) - Undeveloped Tract



practices do not include the storage or use of large quantities of hazardous materials/substances and no waste products are generated. There were no visible indications that past usage of chemicals, pesticides and/or fertilizers had adversely impacted the subject property or immediate vicinity. Based on past compliance and current site observations it does not appear that past site activities have adversely impacted the environmental integrity of the subject property. The subject property does not represent a Recognized Environmental Condition.

There are Historical sites, UST sites, IWG sites, RCRA sites, Enforcement Action sites, LUST sites, PCS sites, FUDS sites and AUL sites located within a half-mile radius of the subject property. These sites are either in compliance with current standards or are of sufficient distance as to not adversely impact the environmental integrity of the subject property. These sites do not represent a Recognized Environmental Condition.

In accordance with the EPA's Office of Solid Waste and Emergency Response (OSWER) 2002 Guidance and the American Society for Testing and Materials (ASTM) E 1527-21 "Standard Guide for Vapor Encroachment Screening on Property Involved in Real Estate Transactions", based on state and federal regulatory information reviewed, it is Enviro Scan's opinion that no vapor intrusion risk is present.

Environmental Record Search (ERS) was retained to research federal and state databases in order to identify US Fish and Wildlife Service Critical Habitats, on and around the subject property. The US Fish and Wildlife Service Critical Habitats research includes endangered species, threatened species, resolved taxon and species of concern. According to the Environmental Record Search (ERS) Site Assessment Report, Appendices E, there were no areas of concern identified on and around the subject property.

The visual reconnaissance did not identify signs of stained/discolored soils. General land conditions are satisfactory. Adjacent activities are well managed and currently exert minimum adverse impact on the environmental status of the subject property.

The objective of this environmental assessment was to identify potential environmental concerns at the subject property and within the surrounding property study area. It is our opinion that the subject property has not been environmentally impacted by activities conducted on site or on adjacent properties.

### **Recommendations**

This Assessment has revealed no evidence of a Recognized Environmental Condition (REC), Controlled Recognized Environmental Condition (CREC) or Historical Recognized Environmental Condition (HREC) in connection with the subject property. It is recommended that the subject property be deemed environmentally acceptable and no further assessment is recommended at this time.



## **9. Deviations**

---

User provided information, Chapter 4, was minimal and Enviro Scan performed regulatory research.

There were no other deviations noted and the assessment was performed in-accordance-with the Standard Practice for Environmental Site Assessments: Phase I Environmental Site Assessments (ASTM E 1527-21).



## **10. Additional Services**

---

Additional Services. Any additional services contracted for between the user and the environmental professional(s), including a broader' scope of assessment, more detailed conclusions, liability/risk evaluations, recommendation for Phase II testing, remediation techniques, etc., are beyond the scope of this practice, and should only be included in the report if so specified in the terms of engagement between the user and the environmental professional.

There were no additional services requested



## 11. References

---

**ASTM E 1527-21.** Standard Practice for Environmental Site Assessments: Phase I Environmental Site Assessments (ASTM E 1527-21), E2091 - Use Activity & Use Limitations, Guide for Vapor Encroachment Screening.

### 11.1 Terms.

**Recognized Environmental Conditions** - The term recognized environmental conditions means the presence or likely presence of any hazardous substances or petroleum products in, on, or at a property. For the purposes of this definition, “likely”, is that which is neither certain nor proved, but can be expected or believed by a reasonable observer based on the logic and/or experience of the environmental professional, and/or available evidence, as stated in the report to support the opinions given therein. A REC is defined as (1) the presence of hazardous substances or petroleum products in, on, or at the subject property due to a release to the environment; (2) the likely presence of hazardous substances or petroleum products in, on, or at the subject property due to a release or likely release to the environment; or (3) the presence of hazardous substances or petroleum products in, on, or at the subject property under conditions that pose a material threat of a future release to the environment. A de minimis condition is not a recognized environmental condition.

**Historical Recognized Environmental Condition** - A previous release of hazardous substances or petroleum products affecting the subject property that has been addressed to the satisfaction of the applicable regulatory authority or authorities and meeting unrestricted use criteria established by the applicable regulatory authority or authorities without subjecting the subject property to any controls (for example, activity and use limitations or other property use limitations). A historical recognized environmental condition is not a recognized environmental condition. Before calling the past release an HREC, the EP must determine whether the past release is a REC at the time the Phase I ESA is conducted (e.g., if there has been a change in the regulatory criteria). If the EP considers this past release to be a REC at the time the Phase I ESA is conducted, the condition shall be included in the conclusions section of the report as a REC.

**Controlled Recognized Environmental Condition** - A REC resulting from a past release of hazardous substances or petroleum products that has been addressed to the satisfaction of the applicable regulatory authority (e.g., as evidenced by the issuance of a NFA letter or equivalent, or meeting risk-based criteria established by regulatory authority), with hazardous substances or petroleum products allowed to remain in place subject to the implementation of required controls (e.g., property use restrictions, AULs, institutional controls, or engineering controls)... a CREC shall be listed in the Findings Section of the Phase I ESA report, and as a REC in the Conclusions Section of the report.



**11.2    Contacts.**

South Carolina Department of Environmental Services (SCDES) - 803.898.2544

Environmental Protection Agency - Region 4 - 404.562.9900

The Myrtle Beach Fire Department - 843.918.1192



## **12. Qualifications of Environmental Professional(s)**

---

**General Qualifications** - In the professional judgment of the site assessor, the scope of this investigation was sufficient to determine whether further investigation was warranted, given the nature and specific circumstances of the site. The site assessor performed this Phase I ESA in conformance with the care and skill currently exercised by reputable environmental consulting firms practicing under similar conditions in the state of South Carolina. No other warranty or representation of any kind, expressed or implied, at common law or created by statute, is extended, made or intended by the site assessor's rendering consulting services or furnishing oral and/or written reports of its findings.

I, Richard Alton Eason of Enviro Scan, declare that, to the best of my professional knowledge and belief, I meet the definition of Environmental professional as defined in §312.10 of 40 CFR 312" and 12.13.2. I have the specific qualifications based on education, training, and experience to assess a property of the nature, history, and setting of the subject property. I have developed and performed all of the appropriate inquiries in conformance with the standards and practices set forth in 40 CFR Part 312."

The site assessor has no obligation to any third party who intends to, or will, rely on this report and specifically disclaims any such responsibility. The site assessor assumes no obligation for reporting any facts revealed by the environmental site assessment or contained in the Phase I ESA report to anyone other than the Client.

This report does not constitute legal advice, nor does the site assessor purport to give legal advice. Environmental conditions and regulations are subject to constant change and reinterpretation. It should not be assumed that current conditions and/or regulatory positions would remain constant. Furthermore, because the facts stated in this report are subject to professional interpretation, differing conclusions could be reached by other professionals.

Certain information contained in this report may have been obtained from agencies or through personal interviews. The site assessor cannot warrant that such information is accurate. Except as discussed in the report, the site assessor has not verified the accuracy of such information.

Contaminates may be hidden in the subsurface materials, having been placed there due to the actions of man, or covered by foliage, water, snow, concrete, asphalt, or other materials. This contamination may not be present in predictable locations. The most that the site assessor can do is formulate a logical assessment program to reduce the client's risk of later discovering previously unknown contamination. The greater the extent of exploration on a property, the greater the probability of finding contamination, if present. Even with extensive exploration, it is not possible to say with total certainty that contaminants are not present at a particular site.



Many environmental assessments are undertaken to satisfy the "due diligence" requirement in the federal Comprehensive Environmental Response, Compensation, and Liability Act (CERCLA) and appropriate state requirements. The level of investigative work required to demonstrate "due diligence" has not been legislatively defined by Congress, the U.S. EPA, or appropriate state bodies. Although the site assessor strives to investigate each site to discover all possible sources of contamination, the site assessor cannot warrant that the work undertaken for this report will provide a due diligence defense asserted under CERCLA, or any other federal, state, or local laws.

No warranty can be made that conditions observed were representative of areas not observed. Tests or data collected for this report were obtained only for the purposes stated in this report, and should not be used for reasons other than those intended.

The inspector assumes no responsibility for legal issues affecting the property inspected, nor does the inspector render any opinion as to the marketability of title.

Unless arrangements have been previously made, the inspector will not be required to give testimony or appear in court because of having made the Environmental Site Assessment with reference to the property in question.

Possession of this Environmental Site Assessment Report does not carry with it the rights of publication, and any parts thereof may not be reproduced in any form without written permission of its writer, or the client who ordered the report.

The inspector assumes that there are no hidden, unapparent, or latent conditions or defects on the property, subsoil, or structures that would render it more valuable, less valuable or hazardous. The inspector assumes no responsibility for such conditions or for the inspection, engineering, or repair that might be required to discover or correct such factors.

Information, estimates, and opinions furnished to the environmental inspector and contained in the report were obtained from sources considered reliable and believed to be true and correct. The inspector however, assumes no responsibility for the accuracy of such information.

This Environmental Site Assessment is not intended to (but indeed may) have a direct effect on the value of the property inspected. It is conducted solely for the educational benefit of the principal parties.

The contents of this report, including any conclusions as to value or hazards and the identity of the inspector shall not be disseminated to the public through advertising media, public relations media, news media, sales media, or any other public means of communication without the prior written consent and approval of the environmental inspector.



**Brief resume of key persons, specialties, and individual consultants involved in this project**

Richard Alton Eason  
CEO/President  
Enviro Scan  
PO Box 2669  
Murrells Inlet, SC 29576  
843.902.1768

27 Years of experience in the environmental industry

**EDUCATION**

- University of South Carolina - Bachelor of Science (1998)

**LICENSES**

- Consultant / Management Planner (Asbestos): # BI-22993  
(Includes Asbestos Inspector license)  
SC-Dept. of Health and Environmental Control

**CERTIFICATIONS**

- Environmental Site Assessments for Commercial Real Estate  
ASTM Technical & Professional Training
- Asbestos Inspector (AHERA)  
Medical University of South Carolina
- Water well Design & Testing  
South Carolina Environmental Training Center (Central Carolina  
Technical College)
- Wetland Delineation Certification Training Program (USACOE): #335  
Environmental Technology Center
- Hazmat / Health and Safety Training  
STL Precision
- Hazmat Supervisor/ Management Training: # 6689  
STL Precision



### 13. Signature(s) of Environmental Professional(s)

---

#### Authentication

The preparer of the environmental assessment must complete and sign the following statement. (For a definition of preparer" and "user," see 5.3 or 3.3.25.)

This assessment was completed by:

Name: Richard A Eason  
Environmental Specialist  
Enviro Scan  
PO Box 2669  
Murrells Inlet, SC  
Date: April 1, 2025

If the preparer is different than the user, complete the following:

Name of user:

South Carolina State Housing Finance & Development Authority

Preparer's relationship to site: None

Preparer's relationship to user: Consultant

Preparer represents that to the best of the preparer's knowledge the above statements and facts are true and correct to the best of the preparer's actual knowledge no material facts have been suppressed or misstated.

I, Richard Alton Eason of Enviro Scan, declare that, to the best of my professional knowledge and belief, I meet the definition of Environmental professional as defined in §312.10 of 40 CFR 312" and 12.13.2. I have the specific qualifications based on education, training, and experience to assess a property of the nature, history, and setting of the subject property. I have developed and performed all of the appropriate inquiries in conformance with the standards and practices set forth in 40 CFR Part 312."



Richard A Eason

1 April, 2025  
Date

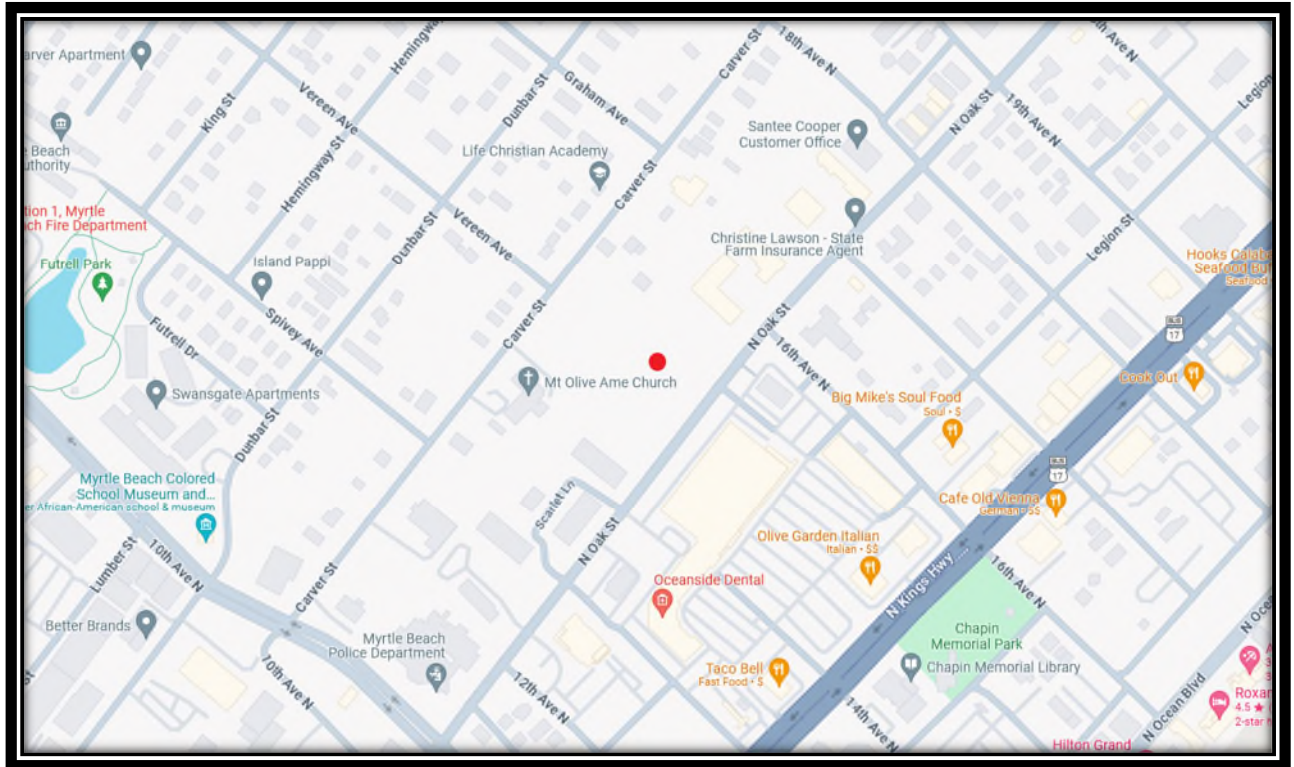




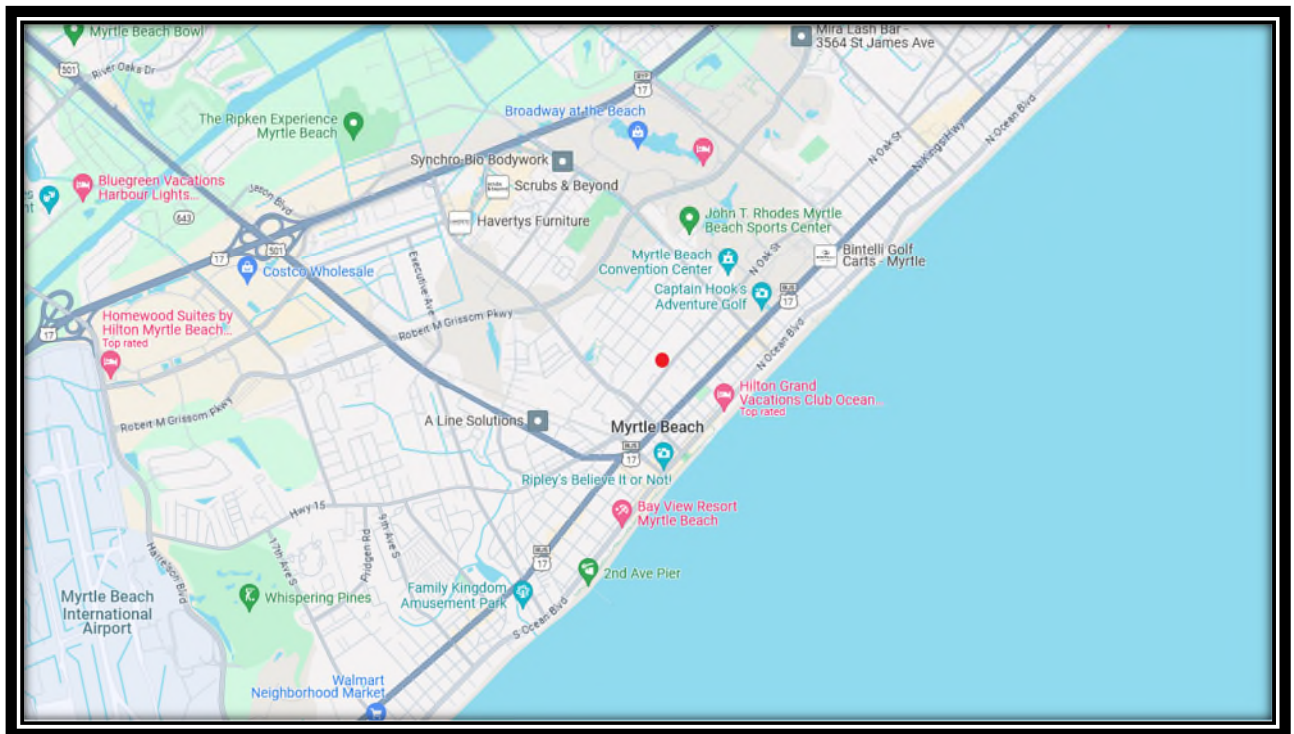
**APPENDICES A**  
**SITE VICINITY MAP**



## Vicinity Map



## Vicinity Map - Expanded View





**APPENDICES B**  
**CITY DIRECTORIES**



# City Directory Research

## REPORT RESULTS



### Report Results for:

Richard Eason  
Enviro Scan  
PO Box 2669  
Murrells Inlet, SC 29576  
2104792239 CDA  
March 24, 2025

### Site Information:

Undeveloped Tract  
North Oak Street  
Myrtle Beach, SC 29577



**Subject Site:**

*Client's Project #:* **ESA1-2521**  
*Address:* **North Oak Street**  
*City, State Zip:* **Myrtle Beach, SC 29577**

**ERS Order #:**

**2104792239 CDAC**

**Prepared For:**

*Name:* **Richard Eason**  
*Company:* **Enviro Scan**  
*Address:* **PO Box 2669**  
*City, State Zip:* **Murrells Inlet, SC 29576**

**Date:**

**March 24, 2025**

**Prepared By:**

*Name:* **Michael Peel**  
*Phone #:* **(714) 669-8096**  
**Ext. 1002**

---

Thank you for selecting ***Environmental Record Search!*** Enclosed are the results of our:

[\*\*City Directory Research\*\*](#)

The attached image files and following table represent the findings of our research of the subject site and immediate adjacent sites.



Years	Subject	Adjacent A	Adjacent B
	<b>1300-1700 Block of N Oak St</b>	<b>1100-1200 Block of Carver St</b>	<b>1300 Block of Scarlet Ln</b>
2024	•	•	•
2020	•	•	•
2015	•	•	S
2010	•	•	S
2005	•	•	
2000	N/A	N/A	
1995	•	•	
1990	•	•	
1984-1985	•	•	
1980	•	•	
1975	•	•	
1970	•	•	
1963	•	•	

• - Street & Range Listed   N/A - Image Not Available   R - Range Not Listed   S - Street Not Listed

ERS's research has been limited to the information presented in the reviewed city directories only. All terms, conditions, and limitations normally associated with work contracted by ERS and presented or associated with the city directories are in effect at all times. This letter summary, all its information, and content have been derived from and rely upon the reviewed city directories. ERS's research has only been based on these books; ERS did not perform any type of independent investigation of any type, including as to the accuracy and/or completeness of the information derived or otherwise obtained from the secondary source or sources.



<b>Subject</b>	<b>1300-1700 Block of N Oak St (1 of 2)</b>	<b>2024</b>
----------------	---	-------------



## N OAK ST - W OAK CIRCLE DR

### N OAK ST Cont'd

1306 JENNA MARKETING & PR  
marketing consultants / ..843-339-4807  
JONAE GENE COPYWRITING  
consultants-business / ..843-839-4807  
+ 16TH AVE N INTERSECTS  
1500 B MAGUIRE LAW FIRM  
B MAGUIRE LAW FIRM workmen's  
compensation consult / ..843-279-5827  
C AWAKEN YOUR SENSES manicuring  
establishments / ..843-333-7776  
D CHAMBERS LAW FIRM attorneys /  
..843-692-7953  
1601 FEDEX DROP BOX mailing & shipping  
kiosks  
GRAINGER CO Insurance 843-445-9958  
101 SCOTCH INSURANCE AGENCY  
Insurance / ..843-449-9611  
102 CAROLINA STRAND REALTY real  
estate / ..843-945-9006  
102 Smith Franks / ..843-497-2796  
103 BARRIER REALTY real estate /  
..843-497-2796  
103 DIEZ & ASSOC accountants-certified  
genl / ..843-712-2179  
103 MORTGAGE LENDING real estate  
loans / ..843-839-4848  
104 GWIN & RIPLEY CPA'S accountants  
serv / ..843-448-4033  
107 Q Dunsmuir Shelly /  
107 JAYROE APPRAISAL CO real estate  
appraisers / ..843-497-7156  
201 Schwartz Steve / ..843-497-7156  
201A ALLCAREGIVERS INC home health  
serv / ..843-626-8600  
203 GRAY MATTER ACCOUNTS  
accountants / ..843-945-4878  
208 AUGUSTINO DENISE M massage  
therapists / ..843-742-3328  
206 ON THE SPOT MASSAGE &  
WELLNESS massage therapists /  
..843-839-2439  
206 STATION M ALEXANDER MD  
physicians & surgeons  
208 WILKENS MELANIE J alternative  
medicine / ..843-839-2439  
207 McDowell Abby /  
203 AMBASSADOR GOLF & BEACH lee  
limes / ..843-235-6061  
308 LIVEN TECH linens-retail /  
..843-788-9298  
402 AMERIPRISE FINANCIAL SVC INC  
financial advisory serv / ..843-448-9110  
402 JEFF MUSIKER-FNCL ADVISOR  
financial advisory serv / ..843-748-0845  
402 RUDY HEIN-FVT WEALTH  
ADVISOR financial advisory serv /  
..843-448-9110  
404 PALMETTO WELLNESS  
chiropractors dr / ..843-232-7080  
405 SUTTON LAW FIRM PC attorneys /  
..843-626-0708  
408 FILIBERTO LAW FIRM PC attorneys /  
..843-488-3545  
+ 17TH AVE N INTERSECTS  
1700 A GRAMMAR LAW FIRM PC attorneys /  
..843-445-9800  
C SWEET GRASS ASSN PROPERTY  
MGMT associations / ..843-449-7333  
D HUGH HUGHES INC real estate /  
..843-939-9339  
1701 GATEWAY MORTGAGE GROUP LLC  
real estate loans / ..843-946-7100  
UNITED COMMUNITY BANK banks /  
..843-839-9339  
209 WILSON KIBLER INC real estate /  
..843-946-7100  
1703 Santee Cooper electric companies  
1704 CORE MYRTLE BEACH LLC  
nonclassified establishments  
OCEAN BAY LLC nonclassified  
establishments  
ZUPON JW real estate / ..843-877-1885  
1705 CLEAR ACCOUNTING SOLUTIONS LLC  
accounting & bkg genl serv  
SAINTINE SHOOTOUT nonclassified  
establishments / ..800-506-8264  
THOMPSON APPRAISAL SVC real  
estate appraisers / ..843-626-7625  
USPS BLUE COLLECTION BOX mailing  
& shipping kiosks  
VQS ACCESS HEALTH LLC offices of  
health practitioners / ..843-839-4860  
2 HALLOCK IRENE DOROTHY nurses-  
practitioners / ..843-839-5585  
2 HENRY VALENCIA JOYCE nurses-  
practitioners / ..843-507-2777  
4 MYRTLE BEACH GIFT SHOP gift shops /  
..843-839-1701  
4 PURCHASE PRO LLC nonclassified  
establishments / ..843-448-9110  
6 INTELLISTRAND HTC CABLE ADVG  
advertising marketing  
6 MYRTLE BEACH GOLF HOLIDAY golf  
vacation packages / ..843-477-8833

### N OAK ST Cont'd

6 MYRTLE BEACH GUIDE SVC  
amusement devices / ..843-608-8307  
8 EAST COAST HOA MANAGEMENT  
LLC home owners associations  
..843-863-1111  
8 EAST COAST HOSPITALITY LLC  
association mgmt / ..843-272-4115  
8 Tawil Henry Y /  
+ 18TH AVE N INTERSECTS  
1800 LONG BAY LAW attorneys /  
..843-448-4246  
LONG BAY LEGAL HOLDINGS LLC  
holding companies / ..843-504-1487  
1801 TRAVEL LEADERS FRANCHISE  
GROUP travel agencies & bureaus  
1802 COASTAL LUXURY PROPERTIES real  
estate / ..843-839-0581  
1803 MIROZ MARKETING printers /  
..843-448-6784  
1805 GOLD CROWN MANAGEMENT mgmt  
serv / ..843-445-6007  
HIGHLANDS HOMEOWNERS ASSOC  
associations / ..843-839-0582  
1807 Lee Mike /  
1809 CENET USA LLC nonclassified  
establishments  
GRANDEUR PREMIER RESORT SVC  
serv bureaus / ..843-448-6197  
GRANDEUR MANAGEMENT business  
mgmt consultants / ..843-448-6197  
HILLS FAMILY LAW attorneys /  
..843-839-5565  
SANSURRY LAW FIRM attorneys /  
..843-315-9945  
SMITH FRANKLIN OFFICE optometrists  
OD /  
1811 CATCHLIGHT INC painters  
..843-445-9191  
DIGITAL ARTS computer graphics /  
..843-445-9191  
SUPERIOR WINDOWS INSTALLATION  
floor laying refinishing/resur /  
..843-839-2702  
6 CAROLINA MASTER CHORALE  
vocalists / ..843-444-5774  
1813 WACCANAW INSURANCE SVC INC  
insurance / ..843-626-3000  
+ 19TH AVE N INTERSECTS  
1900 FURR & HENSHAW attorneys /  
..843-626-7621  
Jensen Karole K /  
LEGACY OF SC LLC real estate- rental  
serv / ..843-839-3781  
LEGACY OF SOUTH CAROLINA LLC  
real estate mgmt / ..843-839-3781  
WINGS FOR CHILDREN child abuse info/  
treatment ctr / ..843-448-9294  
1 No Current Listing  
2 Wagner Ronald E / ..843-448-9294  
3 No Current Listing  
4 Olaneskar Karolan F /  
1902 MYRTLE BEACH VACATION RENTALS  
vacation rentals / ..843-281-3544  
+ 20TH AVE N INTERSECTS  
2002 DAN-BRENDA KINGSMORE KELLER  
real estate support serv / ..843-421-8218  
KAYLA SMITH investments /  
..843-945-3609  
200 CHATHAM GLENN PROPERTY  
OWNERS' real estate  
200 REAL STAR real estate  
..843-448-1020  
201 SELF WISE IV LLC attorneys  
300 KELLER WILLIAMS REALTY real  
estate /  
2003 BILL PLAGIANAKOS-MTG LOAN real  
estate loans / ..843-655-9081  
NEZIA ELDIRISSI credit card-merchant  
serv / ..843-353-8856  
Santee Cooper electric companies  
..843-249-8596  
+ 21ST AVE N INTERSECTS  
\* ZIP CODE 29577 CAR-RT C002  
\* 2101 DICKENS CHRISTMAS SHOW-FSTVLS  
christmas lights & decorations /  
..843-448-9483  
MYRTLE BEACH CONVENTION CTR  
hotels & motels / ..843-918-1225  
MYRTLE BEACH GIFT SHOP gift shops /  
..843-918-1555  
SHERATON MYRTLE BEACH hotels &  
motels / ..843-918-5000  
SIMPLE ELEGANCE CATERING caterers  
..843-918-1260  
SOUTH CAROLINA HALL OF FAME  
museums / ..843-626-7444  
VIDALIA'S restaurants / ..843-918-5000  
2110 WELLS FARGO banks / ..843-448-2688  
2200 SKY ZONE TRAMPOLINE PARK  
trampoline centers / ..843-242-3264  
+ 23RD AVE N INTERSECTS  
2305 DOCKSIDE REALTY real estate /  
..843-492-4030

## 350

### N OAK ST Cont'd

2411 AKIM LAW FIRM attorneys /  
..843-946-3533  
COX WARREN R nonclassified  
establishments  
FEDEX DROP BOX mailing & shipping  
kiosks  
HARD ROCK CAFE restaurants  
..843-946-0003  
JAN-KINGL Jettier serv / ..843-839-0892  
MCANUGS GODELOCK & COURIE  
attorneys / ..843-848-8000  
PACE GROUP LLC real estate /  
..843-839-4100  
USPS BLUE COLLECTION BOX mailing  
& shipping kiosks  
101 SYNOPSIS BANK banks  
..843-626-1800  
102 KUSTLES ENGINEERING INC  
engineers /  
102 GULD MORTGAGE real estate loans  
..843-222-1109  
104 LAW OFFICE OF KENNETH E  
BERGER compensation-accident serv /  
..843-427-2800  
105 Cowan Breauna /  
105 Cowan Breauna /  
105 J GRAND STRAND COMFORT  
CARE home health serv /  
..843-626-2613  
105F NEDSPICE US INC software/  
application platform /  
107 MEREDITH LAW FIRM LLC  
attorneys / ..843-445-8300  
108 CAMPOS SARAH M nurses-  
practitioners / ..843-315-9945  
201 Bass Robert S /  
202 GUARANTEED RATE real estate  
loans / ..843-213-8715  
205 Q Hallanna /  
205F ALTERNATIVE LIVING  
SOLUTIONS mental health serv /  
..843-214-0829  
206 BURR & FORMAN LLP attorneys  
..843-444-1107  
206 MC NAIR LAW FIRM PA attorneys /  
..843-444-1017  
207 A & E BUILDERS LLC building  
contractors / ..843-443-3158  
301 FULLY PROMOTED advertising-  
promotional / ..843-231-1322  
301 ROBBINS LAW FIRM LLC  
bankruptcy serv / ..843-448-7997  
301A ADVANCED PROTECTION SVC  
LLC security guard & patrol serv /  
..843-903-1014  
301M SOUTH CAROLINA ATTEMPTED  
attorneys / ..843-400-4844  
302 HARMONY TOWNSHIP government  
offices / ..843-839-3131  
302 OMNI MANAGEMENT SVC real  
estate mgmt / ..843-839-3131  
303 JEFF CLARKE-FNCL ADVISOR  
financial advisory serv / ..843-357-8325  
304 ASSOCIATED LAND SURVEYORS  
surveyors-land / ..843-626-7393  
304 WELLS LAW FIRM PC attorneys /  
..843-448-3283  
305 AMERIPRISE FINANCIAL SVC INC  
financial advisory serv /  
..843-444-0306  
305 CASTLES CONSULTING  
ENGINEERS engineering  
305 HAYNSWORTH SINKLER BOYD PA  
attorneys / ..843-720-4403  
305 Munro Patrick D / ..843-720-4403  
305 Rene Michelle /  
305 PACE REALTY office buildings &  
parks / ..843-448-0606  
305-B COASTAL CONDO SALES  
condominiums / ..843-215-7700  
302 C PURCELL CLEAN OF MYRTLE  
BEACH emergency property restoration  
/ ..843-854-9700  
305D CYNTHIA M LOVER PA attorneys /  
..843-626-2029  
305S DUPREX FINANCIAL financial  
advisory serv / ..843-445-8124  
402 EDWARD JONES financial advisory  
serv / ..843-626-3659  
403 F HUCKS & ASSOC INC real  
estate / ..843-448-1925  
403J HYNES LAND & ENVIRON SVC  
LLC environmental consulting serv /  
..843-443-3172  
403M SERENTITY COUNSELING  
LEARNING nonclassified establishments  
..843-624-8694  
405 BUILD 173 IN SC NOW nonclassified  
establishments / ..843-445-8459  
405 CONGRESSMAN TOM RICE  
government offices-federal  
..843-445-8459  
2501 BANK OF AMERICA banks /  
..843-946-2100  
CHANDLER LAW FIRM attorneys /  
..843-448-4357  
2511 CAROLINA INSURANCE GROUP LLC  
insurance / ..843-946-9915  
CENTAURUS FINANCIAL accountants /  
..843-626-9817  
H B SPRINGS CO INSURANCE  
Insurance / ..843-448-8651  
H B SPRINGS CO REAL ESTATE real  
estate / ..843-448-7653  
Plexico Samuel H III / ..843-448-7653  
PONDEROSE INC software/application/  
platform  
+ BURROUGHS AND CHAPIN BLVD  
CONTINUES  
2513 HUDSON J DWIGHT ATTY attorneys /  
Continued Next Column

## + DOGWOOD DR BEGINS Continued from prior column

### N OAK ST Cont'd

1 Carter Steve E /  
1 PNC BANK banks / ..843-444-3800  
209 ANAPTYX LLC internet serv /  
..843-272-2608  
209 MARSHALL A STATION III MD PA  
physicians & surgeons / ..843-448-2824  
305 SITTECH SYSTEMS real estate  
consultants / ..843-908-9716  
+ BURROUGHS AND CHAPIN BLVD  
INTERSECTS  
2619 DAWN SARTY-COX-TRUIST MTG LOAN  
mortgage amortization schedule /  
..843-443-4285  
TRUIST banks / ..843-443-4240  
+ 27TH AVE N INTERSECTS  
+ 26TH AVE N INTERSECTS  
2803 Alzenman Doron H / ..843-445-0035  
CHABAD OF MYRTLE BEACH religious  
org / ..843-445-0035  
2817 FLOWERS BY RICHARD florists-retail /  
..843-448-4400  
+ 29TH AVE N INTERSECTS  
+ 30TH AVE N INTERSECTS  
2900 A - B No Current Listing (2 Apts)  
2900 C MAJESTIC MASSAGE & DAY SPA  
massage therapists / ..843-742-3360  
2902 A - B No Current Listing (2 Apts)  
+ 30TH AVE N INTERSECTS  
3000 Kelleher Daniel / ..843-448-1774  
3101 MYRTLE BEACH ELEMENTARY  
SCHOOL schools / ..843-448-1774  
MYRTLE BEACH MIDDLE SCHOOL  
schools / ..843-448-3932  
+ 32ND AVE N ENDS  
3205 PEPPER GEDDINGS RECREATION  
CTR recreation centers / ..843-918-2280  
+ 33RD AVE N INTERSECTS  
3300 No Current Listing  
3302 Harris Ann /  
Cruz Gabriela / ..843-448-1774  
A - B No Current Listing (2 Apts)  
C Sherman Linda / ..843-448-1774  
C Sherman Ashley  
+ 34TH AVE N INTERSECTS  
3400 Taylor Brian /  
1 - 3 No Current Listing (3 Apts)  
4 Wiegman Chris & Christine / ..843-232-7797  
5 - 7 No Current Listing (3 Apts)  
3401 Cox Jason D & Amy / ..843-448-1774  
A - B No Current Listing (7 Apts)  
3405 C Davis Charles M / ..843-448-1774  
C Davis Max  
C NEMER LUTIS SPORTS MKTG INC  
sporting goods- retail / ..843-916-8218  
D Bush Lucille /  
E No Current Listing  
3407 Sexton Annis H & Charles S / ..843-448-4593  
+ 35TH AVE N INTERSECTS  
3500 Chirila Stefania /  
Greaves Arjuna / ..843-448-1774  
Harris Kadiasha / ..843-448-1774  
Mann Tanner /  
1 No Current Listing  
2 Garlock Cynthia / ..843-448-1774  
4 Noble Nickisha /  
A Rocket Tara /  
5 Elliott Dustin /  
6 No Current Listing  
7 Dellinger Rashell / ..843-712-1910  
8 No Current Listing  
3501 Q Spearman Amber /  
Spearman Mitchum  
3503 No Current Listing  
3505 Pugh Tyler /  
1 No Current Listing  
2 Okeefe Heidi /  
3 Grissett Jennifer R / ..843-448-1774  
3 Grissett Kenya /  
4 - 5 No Current Listing (2 Apts)  
6 Green Rosa L /  
6 Peters Lenajha /  
7 - 8 No Current Listing (2 Apts)  
9 Chevres Sonia /  
11 No Current Listing  
+ 36TH AVE N INTERSECTS  
+ 37TH AVE N INTERSECTS  
+ 38TH AVE N INTERSECTS  
BUSINESSES 177 HOUSEHOLDS 112

## OAK CIRCLE DR

### OAK CIRCLE DR Cont'd

4C Mullens Phyllis J / ..843-293-0681  
4C Sowards Kristen /  
5C Q Hodge Chris /  
6C No Current Listing  
7C Harris Leslie A & Rodney O /  
..843-831-0678  
8C No Current Listing  
503 Ragan Daryl W & Cathy / ..843-293-0681  
504 1 - 3 No Current Listing (2 Apts)  
504 C Chestnut Paula /  
5 Sisk Ira J / ..843-293-0681  
6 Rowe Jane /  
6 Smith Christopher J / ..843-293-0681  
505 Blandford Marvin V / ..843-293-0681  
Blandford Marvin V / ..843-293-0681  
506 Huoks Teresa / ..843-293-0681  
507 Hancock Lamy G / ..843-293-0681  
Hancock Sidney G /  
508 Lambert Bonnie A / ..843-293-0681  
509 Ford Danny G & Debra G / ..843-293-0681  
510 Claiborne Kelley W / ..843-293-0681  
511 Q Sherman George R & Brenda W / ..843-293-0681  
Taylor Tiffany /  
512 Blandford Amber / ..843-293-0681  
513 Bowers Robert /  
Self Vernon E & Lynne L / ..843-293-0681  
514 - 515 No Current Listing (2 Hses)  
516 Reese Bailey A / ..843-293-0681  
517 Kelley Vicki / ..843-293-0681  
Kelley Joshua  
518 Sherman Jeffrey W & Shannon L / ..843-293-0681  
519 McCarthy Beverly A / ..843-293-0681  
520 Evans Myrtle L / ..843-293-0681  
521 Q Harris Shirley /  
Ledbetter Shirley / ..843-293-0681  
522 Binton Reginald C & Margaret S / ..843-293-0681  
523 No Current Listing  
524 Ruth Kimberly R & Kimb / ..843-293-0681  
525 Vrolyk Maria M / ..843-293-0681  
Wiegman Chris & Christine / ..843-293-0681  
526 Q Ojeda Erick /  
Zimmermann Michelle L / ..843-293-0681  
527 Purcell Robin B / ..843-293-0681  
528 Ruth Kimberly Q / ..843-293-0681  
530 No Current Listing  
532 Drexler Lawrence D & Angela L / ..843-293-0681  
534 No Current Listing  
536 Gains Louis D & Joy W / ..843-293-0681  
538 Letwinchuk Courtney / ..843-293-0681  
540 Luke Randy R / ..843-293-0681  
542 BLADES OF GRASS LAWN CARE lawn &  
grounds maintenance / ..843-293-0681  
Ross Miayah  
544 Metz Gerald M & Janice B / ..843-293-0681  
BUSINESSES 1 HOUSEHOLDS 52

## W OAK CIRCLE DR (MYRTLE BEACH)-FROM S 35TH BLVD

+ S 35TH BLVD CONTINUES  
+ GAVIN CT BEGINS  
+ GOVERNORS LOOP BEGINS  
+ GAVIN CT BEGINS  
+ GOVERNORS LOOP CONTINUES  
+ ELLA CT BEGINS  
+ PEYTON CT BEGINS  
+ ELLA CT BEGINS  
+ PEYTON CT CONTINUES  
+ LANS CT BEGINS  
+ REID CT BEGINS  
+ RILEY CT BEGINS  
\* ZIP CODE 29588 CAR-RT R003  
548 Nixon Thomas E / ..843-293-0681  
552 Q Conrad Sara /  
Zimmerman Amy /  
558 Kelbaugh Edwin B & Linda J / ..843-293-0681  
557 No Current Listing  
560 Holladay Rene L / ..843-293-0681  
561 Wagner David L / ..843-293-0681  
564 Smith Steven L & Mary J / ..843-293-0681  
565 Simmel Michael C & Maria B / ..843-293-0681  
+ COLBY CT BEGINS  
+ GOVERNORS LOOP ENDS  
568 Burgess Donna D / ..843-293-0681  
575 Dunlap Robert L & Carol L / ..843-293-0681  
576 Santos Suthida / ..843-293-0681  
580 Merryman Jared P / ..843-293-0681  
583 Barrett Jonathan / ..843-293-0681  
Barrett Matthew  
584 Painter Jonathan S & Michelle L / ..843-293-0681  
589 O'Brien Elmiria M / ..843-293-0681  
O'Brien Kelvin J / ..843-293-0681  
589 No Current Listing  
592 Baker Jonathan D / ..843-293-0681  
593 No Current Listing  
596 GRAND STRAND INS GROUP LLC  
insurance / ..843-294-4596  
Jones Michael S / ..843-294-4596  
Jones Mary W  
597 No Current Listing  
601 Q Kobari Sharmea E / ..843-294-4596  
605 Griffin Tiffany D / ..843-294-4596  
Griffin Luke  
609 No Current Listing  
613 Wicker Cheryl W / ..843-294-4596

This directory is the property of Polk City Directories. It is leased for the personal use of the subscriber. Use of this directory is subject to the Terms of Use appearing on the title page of this directory.

This information changes by 60% each year.

For an updated directory call 1-800-555-8124 or visit

[www.PolkCityDirectories.com](http://www.PolkCityDirectories.com)

Subject

1300-1700 Block of N Oak St (2 of 2)

2024



## OAK ST - N OAK ST

**OAK ST Cont'd**  
 2105 Humphrey Bonnie J & Ronnie C / [ ] (1990) .....843-488-4800  
 2109 Dyson Harold E / [ ] (1977) .....843-248-4509  
 Dyson Gene .....843-248-4509  
 [ ] Simmons Evelyn N / [ ] .....843-488-2171  
 2110 Gutridge Frank S Jr / [ ] (1956) .....843-488-2171  
 Gutridge Nora G w / [ ] .....843-488-2171  
 2111 No Current Listing  
 2112 Jordan William / [ ]  
 Mudd Jeffrey C / [ ] (2013) .....843-488-1078  
 Mudd Carl J .....843-488-1078  
 2113 Grabham Annie A w / [ ] (1990) .....843-488-1078  
 2115 Mitchell Jennifer w / [ ] (1990) .....843-488-1078  
 2119 Conner Lorraine / [ ] .....843-488-1078  
 2120 BORDAUX ROBERT W JR heating contractors .....843-248-5614  
 TERRELL SHEET METAL & HTG CO air conditioning contrs & sys / .....843-248-2555  
 2121 No Current Listing  
 2124 [ ] Altman Kris / .....843-248-2332  
 2126 Singleton Hazel C / [ ] (1970) .....843-248-2332  
 Singleton Wanda .....843-248-2332  
 2233 Gore Eleanor C / [ ] (1960) .....843-248-2332  
 Gore William .....843-248-2332  
 2235 Health Dela / [ ] .....843-248-2332  
**TURTLE CREEK DR INTERSECTS**  
 2308 A Lum Aaron / [ ]  
 A Pini Destiny / [ ]  
 B No Current Listing  
 2310 A Dease La R / [ ]  
 B Hickman Marjann M / [ ]  
 2312 A No Current Listing  
 B Spears Sonja / [ ]  
 2314 A Curtis Susan L / [ ]  
 B No Current Listing  
 2316 A Ford Raven / [ ]  
 A Stanley Bryan / [ ]  
 A Stanley Justin / [ ]  
 B Reeves Tonia / [ ]  
 B Richardson Ada / [ ]  
 2318 A Sims Nola / [ ]  
 B Boring Jessica / [ ]  
 B Higgins Tracy / [ ]  
 B Woods Donna / [ ]  
 2320 A Gifford Denver / [ ] .....843-733-3202  
 A Higgins Brittany / [ ] .....843-733-8570  
 B West Linda / [ ]  
 2322 Morlang Alison A / [ ]  
 A No Current Listing  
 B Evans Tiffany / [ ]  
 2324 A B No Current Listing (P Apts)  
**DUCKETT ST BEGINS**  
**BOUNDARY ST INTERSECTS**  
 ZIP CODE 29555 CAR-RT C005  
 2501 NORTH OAKS APTS apartments / [ ] .....843-248-9191  
 A1 No Current Listing  
 A2 Emord Robin / [ ] .....843-438-8197  
 A3 Woods Rodha / [ ] .....843-438-8197  
 A4 A5 No Current Listing (2 Apts)  
 A6 Brown John w / [ ] .....843-438-8287  
 A6 Brown Juwan / [ ] .....843-438-8287  
 A6 Green Tessa / [ ]  
 A6 Green Ashia  
 A7 Steele Tranquella H w / [ ]  
 A7 Steele Onik / [ ]  
 A8 Oliver Sylvia A / [ ] .....843-279-0324  
 A8 Oliver Don .....843-279-0324  
 B1 Hatcher Lori / [ ]  
 B1 Leonard Damian / [ ]  
 B2 B3 No Current Listing (2 Apts)  
 B4 Burroughs Bernice w / [ ]  
 B4 Shelton Leonard / [ ]  
 B4 Sherman Sheila / [ ]  
 B5 Seeds Tiffany M w / [ ]  
 B6 No Current Listing  
 B7 Burroughs Danielle / [ ]  
 B8 Naylor Wanda / [ ]  
 C1 Dukes Wila w / [ ]  
 C1 Johnson Marquita / [ ]  
 C2 Hasty Tybira / [ ]  
 C2 James Tammy R / [ ]  
 C3 Chestnut Shavona D w / [ ]  
 C4 Banks Ernest / [ ]  
 C4 Scott Latoya L / [ ]  
 C5 Luckett Virgil / [ ]  
 C6 No Current Listing  
 C7 Haywood Taliana / [ ] w / [ ]  
 C7 Sessions Eric / [ ]  
 C7 Sessions Kellie / [ ]  
 C8 Higgins Deshayne / [ ]  
 C8 Thomas Emma / [ ] w / [ ]  
 D1 No Current Listing  
 D2 Mayes Derrick / [ ]  
 D3 Dukes Sandra D / [ ]  
 D4 Williams Tyisha / [ ]  
 D5 Sumpter Melissa / [ ]  
 D5 Sumpter Keondre

**OAK ST Cont'd**  
 D6 No Current Listing  
 D7 Johnson Cassandra / [ ]  
 D7 Johnson Koran  
 D8 No Current Listing  
 E1 Parnely Tine / [ ] .....843-915-0046  
 E1 Parnely Janice .....843-915-0046  
 E2 Manning Cornell / [ ]  
 E2 Powell Angela / [ ]  
 E3 No Current Listing  
 E4 James Donna w / [ ]  
 F1 Quinones Maria / [ ]  
 F1 Quinones Anisia  
 F2 Brown Ashia / [ ] .....843-438-8755  
 F2 Brown Dommurick .....843-438-8755  
 F3 Johnson Alasha / [ ]  
 F4 James Lakeisha S / [ ]  
 F5 No Current Listing  
 F6 [ ] Selph Thomas / [ ]  
 F7 Palma Clara / [ ]  
 F8 Jenkins Candi / [ ]  
 F8 Leonard Veronica / [ ]  
**MEDLEN PKWY INTERSECTS**  
 2605 Gather Alice / [ ]  
 2607 Brown Daniel C / [ ] w / [ ] (1974)  
 2609 No Current Listing  
 2613 Coachman Henry L / [ ] (1990) .....843-365-2310  
 2637 No Current Listing  
 2643 James Carl T & Vonice C / [ ] (1996)  
 2647 Hughes Rebecca / [ ] (1990) .....843-365-5629  
 2651 [ ] Kimer Mary A / [ ]  
 2655 No Current Listing  
 2661 [ ] Neeson Essel M / [ ] (2007)  
 2667 Tyler Rita K / [ ] (1989) .....843-365-2982  
 2671 Ward Brenda G / [ ] (1985) .....843-365-8797  
 Ward Christopher S .....843-365-8797  
 2675 James Michael S & Stacey L w / [ ] (2001) .....843-365-7756  
 2681 Fugate Brooke / [ ]  
 Wilson Tiffany T / [ ] (2001) .....843-365-1631  
 2685 Altman William P & Irene P w / [ ] (1975) .....843-365-6639  
 2697 SHANKARA ENTERPRISES LLC serv stations-gasoline & oil / .....843-365-2323  
**CUL TIRA RD INTERSECTS**  
 ZIP CODE 29555 CAR-RT 1026  
 2756 Vaughn Ralph J Jr & Marva D / [ ] (1973)  
 2760 Singleton Charles L w / [ ] (1950)  
 Singleton Tasha L  
 2770 Faulk Henry / [ ] (1993)  
 2774 Robinson Frederica G / [ ]  
 2776 Watkins Donald / [ ] w / [ ]  
 2778 [ ] Oneal Taneshia / [ ] (1993)  
 Powell Taneshia / [ ] (1993)  
 2802 Lowmeyer Lucien / [ ]  
 2803 Landra Sandra / [ ]  
 2804 Jackson Nicholas / [ ] (1993)  
 2870 No Current Listing  
 2877 Stanley Marie D / [ ] (1974)  
 Stanley Tyrone C  
 2879 McDonald William C w / [ ] (1984)  
 McDonald Cornelius L  
 2901 Chestnut Kenneth E w / [ ] (1993)  
 2903 Johnson Kim R w / [ ] (1993)  
 Johnson Quantrell  
 2974 Franks Nettie K / [ ] (2003) .....843-772-0046  
 Franks Ruth R .....843-772-0046  
 2977 McDonald Rona M w / [ ] (1993)  
 2986 Powell Woodrow D & Gwendolyn D / [ ] (1993)  
 2988 No Current Listing  
 2988 GREATER ST JAMES AME CHURCH churches / .....843-915-5330  
 2988 Haseben Cassandra / [ ] (1993)  
 Yates Joanne B w / [ ] (1993)  
 2830 HARRY COUNTY PARKS & REC DEPT parks / .....843-915-5330  
 HARRY COUNTY VETERANS AFFAIRS government offices-county / .....843-915-5480  
**CHRISTOPHER COLUMBUS RD INTERSECTS**  
 2896 Tyler Edna L / [ ] (1974) .....843-772-0166  
 Tyler Rhonda L / [ ] (1993) .....843-772-0166  
 2904 Tyler Rhonda L / [ ] (1993)  
 2905 Landy Bethany / [ ] (1993)  
 2908 Tyler Virginia / [ ] (1993)  
 2910 Mills Jennifer T & Robbie H / [ ] (1973)  
 2914 Tyler Walter G & Virginia M / [ ] (1973)  
 2920 Tyler Shelton W & Frances A / [ ] (1973)  
 2920 Tyler Shelton W & Frances A / [ ] (1973) .....843-365-6488

**OAK ST Cont'd**  
 2925 Bland Louise S / [ ] (1973) .....843-365-3616  
 Bland Roy .....843-365-3616  
 2947 Godwin Jennifer M / [ ] (1993)  
 3100 Stahl Willie E / [ ]  
**BUSINESSES 14**  
**OAK ST (LITTLE RIVER)-FROM 1659**  
**FOREST DR SOUTHEAST**  
**MCGINN DR ENDS**  
**WILWOOD DR INTERSECTS**  
 ZIP CODE 29566 CAR-RT R086  
 4257 No Current Listing  
 4258 Caraway Lindsay / [ ] (1986)  
 Stubbins William S / [ ] (1978)  
 4262 Reid Kathy A / [ ] (2005)  
 4266 Turner Jerry G & Lynda P / [ ] (2007)  
**DOGWOOD DR BEGINS**  
 4300 Steen Nancy W / [ ] (2007)  
 4306 Vidal Cynthia H w / [ ] (1984)  
 Vidal Gloria .....843-273-0041  
 4316 Legoff Patrick & Annick J / [ ] (1995) .....843-249-9879  
 4320 Elton Brian P w / [ ] (1987)  
 Elton Jean  
**EDGEWOOD DR ENDS**  
 4346 A Kotsopoulos Linda / [ ]  
 B Vereen Latonya / [ ] w / [ ]  
 B Vereen William G w / [ ]  
 C Piazza Kathleen  
 D Payne Tina M w / [ ]  
 D Payne Monique  
 E No Current Listing  
 F Camp Joleana / [ ]  
**RIVERVIEW DR BEGINS**  
**HOUSEHOLDS 16**  
**OAK ST (LORIS)**  
 ZIP CODE 29559 CAR-RT C001  
 2703 [ ] Brown Matthew L (1975)  
 Talle Mandy L / [ ] (1975)  
 2705 [ ] Hemmingsway Tori / [ ]  
 Simon Tavarus / [ ]  
 2811 Todd Peggy T / [ ] (1950) .....843-756-4736  
 ZIP CODE 29559 CAR-RT C002  
 3004 Wallace Lorenzo w / [ ]  
 3016 No Current Listing  
**HOUSEHOLDS 7**  
**N OAK ST (MYRTLE BEACH)-FROM 599 4TH**  
**AVE NORTHEAST**  
**2ND AVE N CONTINUES**  
**OAK ST INTERSECTS**  
 ZIP CODE 29577 CAR-RT C036  
 201 Snide Michael J  
 5 WEEKLY SURGE newspapers / .....843-443-2462  
 202 Lowmeyer Lucien / [ ]  
 203 Landra Sandra / [ ]  
 204 Jackson Nicholas / [ ] (1993)  
 205 Whitten Shirely / [ ]  
 206 Jordan Steven W & Christina D w / [ ] (1974)  
 B No Current Listing (2 Apts)  
 207 Hughes Bertha R / [ ] (1974)  
 Lewis Isla R & Ike / [ ] w / [ ] (1957)  
 208 Quick Kenneth B w / [ ] (1950)  
 209 Macdonald Ryan R / [ ] (1950)  
 Macdonald Barbara  
 211 Carter Dennis T / [ ]  
 Carter Kathleen R w / [ ]  
**3RD AVE N INTERSECTS**  
 305 Singleton Brandy / [ ] w / [ ]  
 307 Ruffel Charles R Jr & Lisa / [ ] (1974)  
 309 No Current Listing  
**4TH AVE N INTERSECTS**  
 401 James Mackenzie / [ ]  
 A [ ] Keener Sean / [ ]  
 B [ ] Chalmers Charlotte / [ ]  
 401 A [ ] Cramer Chasity / [ ]  
 403 Bostic William w / [ ]  
 Whitman Russell / [ ]  
 409 [ ] Eliot Eva M / [ ]  
 Lily Jessica / [ ]  
 [ ] Morehead Even / [ ]  
 Roberts Jodi / [ ]  
**5TH AVE N INTERSECTS**  
**OAK ST CONTINUES**  
 600 Robert Craig L / [ ]  
 521 MYRTLE BEACH BUILDING PERMITS government offices / .....843-918-1111  
 MYRTLE BEACH BUSINESS LICENSE government offices / .....843-918-1200  
 MYRTLE BEACH CITY SVC DEPT government offices / .....843-918-1028  
 MYRTLE BEACH FIRE DEPT fire departments / .....843-918-1000  
 MYRTLE BEACH HOSPITALITY FEES government offices / .....843-918-1200

**N OAK ST Cont'd**  
 MYRTLE BEACH UTILITY BILLING water & sewage companies / .....843-918-1212  
**JACKSON ST INTERSECTS**  
**10TH AVE N INTERSECTS**  
**OAK ST INTERSECTS**  
**OAK DR INTERSECTS**  
 ZIP CODE 29577 CAR-RT C005  
 1101 MYRTLE BEACH CITY INFORMATION government offices / .....843-918-1000  
 MYRTLE BEACH CITY POLICE police departments / .....843-918-1382  
 MYRTLE BEACH CITY PROSECUTOR government offices / .....843-918-1442  
 MYRTLE BEACH CLERK OF COURT government offices / .....843-918-1356  
 MYRTLE BEACH VICTIM ADVOCATE government offices / .....843-918-1372  
 Richardson Betty / [ ]  
 ZIP CODE 29577 CAR-RT C037  
 1104 COASTAL LAW LLC attorneys / [ ]  
**OAK DR INTERSECTS**  
**12TH AVE N INTERSECTS**  
 ZIP CODE 29577 CAR-RT C005  
 1200 Andrews Madeline / [ ]  
 GREENVILLE NEWS news dis / [ ]  
 MB AREA CONVENTION BUREAU convention/meeting facilities / .....843-448-1629  
 MYRTLE BEACH AREA CHAMBER chambers of commerce / .....843-448-1629  
**OAK DR CONTINUES**  
 113 MYRTLE BEACH AREA HOSPITALITY associations / [ ]  
 1300 JOHNSON CHIM INSURANCE AGCY insurance-property & casualty / .....843-839-9668  
 NATIONWIDE INSURANCE insurance / .....843-916-4449  
 [ ] Scott Heather / [ ]  
 1306 Fall November / [ ]  
 GENE JONEA MARKETING & PR marketing consultants / [ ]  
 JONEA GENE COPYWRITING consultants-business / .....843-839-4607  
 RANKING CAROLINA website design serv / .....843-839-4607  
 1550 AXELROD & ASSOC PA attorneys / .....843-353-3449  
**16TH AVE N INTERSECTS**  
 1600 B Maguire Ian / [ ]  
 B MAGUIRE LAW FIRM attorneys / [ ]  
 B MAGUIRE LAW FIRM attorneys / .....843-361-7549  
 C AWAKEN YOUR SENSES manicuring / .....843-333-7776  
 D TRENTON H CHAMBERS PA attorneys .....843-692-7953  
 1601 GRANGER CO insurance / .....843-445-9958  
 101 SCOTTISH INSURANCE AGENCY insurance / .....843-449-9611  
 102 CAROLINA STRAND REALTY real estate / .....843-945-9006  
 102 Smith Freida / [ ]  
 103 BARRIER REALTY real estate / .....843-497-2796  
 103 DIEZ & ASSOC accountants-certified / .....843-712-2719  
 103 MORTGAGE LENDING real estate loans  
 104 GWIN & RIPLEY CPA'S accountants / .....843-448-4033  
 104 Gwin Stephen L / [ ]  
 106 DR2 HOLDINGS LLC hotels & motels / .....843-839-4667  
 201A ALLCAREGIVERS INC home health serv / .....843-626-8600  
 202 MYRTLE BEACH MORTGAGE real estate loans / .....843-448-7195  
 203 SMITH BOOKKEEPING SVC accountants / .....843-945-4878  
 204 Donovan Jonathan B & Dawnne R / [ ]  
 206 STATION M ALEXANDER MD physicians & surgeons / .....843-235-6061  
 303 AMBASSADOR GOLF & BEACH tee times / .....843-235-6061  
 303 TEE-TIME CENTRAL tee times / [ ]  
 307 LINEN TECH linens-retail / .....843-788-9298  
 402 AARON NEAL-AMERIPRISE FNCL SVC financial advisory serv / .....843-448-9110  
 402 AMERIPRISE FINANCIAL financial advisory serv / .....843-448-9110  
 402 JEFF MUSIKER-AMERIPRISE FNCL financial advisory serv / .....843-448-9110  
 402 LINDA RABON-AMERIPRISE FNCL financial advisory serv / .....843-448-9110  
 403 PALMETTO WELLNESS chiropractors dc / .....843-232-7080  
 406 FILIBERTO LAW FIRM PC attorneys / .....843-488-3545  
**17TH AVE N INTERSECTS**  
 1700 SWEET GRASS ASSN PROPERTY MNG associations / .....843-449-7333  
 A FREDERICK DEFENSE FIRM attorneys / .....843-449-7333  
 C Casas Guillermo / [ ]  
 1701 GATEWAY MORTGAGE GROUP LLC real estate loans / .....972-908-3390  
 HARMONY TOWNSHIP government offices / .....843-839-3131  
 OMNI MANAGEMENT SVC real estate mgmt / .....843-839-3131  
 UNITED COMMUNITY BANKS banks / [ ]  
 1703 Balfour / [ ]  
 SANTEE COOPER electric companies / [ ]

**N OAK ST Cont'd**  
 1704 ATLANTIC BAY MORTGAGE GROUP real estate loans / .....910-616-9000  
 CORE MYRTLE BEACH LLC nonclassified establishments  
 JAYROE APPRAISAL CO real estate appraisers / [ ]  
 KELLER-WILLIAMS MB CENTRAL real estate / .....843-491-7158  
 OCEAN BAY LLC nonclassified establishments  
 SUE TANNER real estate buyers & brokers / [ ]  
 ZIOMKE TOM nonclassified establishments / .....843-602-7443  
 ZUPON JW real estate / .....201-396-7006  
 1705 1 THOMPSON APPRAISALS real estate appraisers / [ ]  
 6 INTELLISTRAND HTC CABLE ADVG advertising marketing / .....843-828-1456  
 6 MYRTLE BEACH GOLF COURSE OWNERS associations / .....843-477-8822  
 6 MYRTLE BEACH GOLF HOLIDAY golf vacation packages / [ ]  
 6 MYRTLE BEACH GUIDE SVC amusement devices / .....843-608-6307  
 6 PROJECT GOLF golf courses  
 1800 Clemmons Alan D / [ ]  
 Clemmons Laura  
 A CLEMMONS LAW FIRM attorneys / .....843-448-4246  
 1801 THOMAS HOGAN TRAVEL INC travel agencies & bureaus / [ ]  
 1802 COASTAL LUXURY PROPERTIES real estate / .....843-839-6581  
 FI & CS LLC real estate mgmt / .....843-839-6581  
 1803 MROZ MARKETING printers / .....843-448-6161  
 1805 GOLD CROWN MANAGEMENT mgmt / .....843-448-6007  
 Young Terri / [ ]  
 1809 Bums Susan / [ ]  
 GRANDEUR PREMIER RESORT SVC serv bureaus / .....843-448-6167  
 GRANDEUR PREMIER RESORT SVC mgmt consultants / .....843-448-6167  
 Smith Franklin N / [ ] (1979)  
 1811 CATHARTIC INC painters .....843-445-9191  
 DIGITAL ARTS computer graphics / [ ]  
 SUPERIOR FLOORS INSTALLATION floor laying refinishing-serv / .....843-829-2702  
 6 CAROLINA MASTER vocalists / .....843-445-5774  
 1813 WACCAMAW INSURANCE SVC insurance / .....843-826-3030  
**19TH AVE N INTERSECTS**  
 1900 FURR & HENSHAW attorneys / .....843-626-7621  
 Jensen Karole K / [ ]  
 LEGACY OF SO LLC real estate-mgmt serv / .....843-839-3791  
 WINGS FOR CHILDREN child abuse info treatment ctr / [ ]  
 1 No Current Listing  
 2 Wagner Ronald E / [ ] w / [ ]  
 3-4 No Current Listing (2 Apts)  
 1901 Buckner Zack / [ ]  
 Thompkins Ryan / [ ]  
 1902 MYRTLE BEACH VACATION RENTALS vacation rentals / .....843-281-3544  
 Russell Williams / [ ] (1979)  
**20TH AVE N INTERSECTS**  
 2002 DAN-BRENDA KINGSMORE real estate support serv / .....843-421-8218  
 FIRST CITIZENS BANKS banks / [ ]  
 200 CHATHAM GLENN PROPERTY OWNERS real estate  
 200 Keyes Patti / [ ]  
 200 REAL STAR real estate / .....843-488-1020  
 200 SLF IVSBI JV LLC nonclassified establishments  
 200 SLF IVSBI WLD WING LLC nonclassified establishments  
 200 Teal Ralph R / [ ]  
 200 Teal Elizabeth  
 300 KELLER WILLIAMS real estate / .....843-282-8722  
 2003 SANTEE COOPER POWER CO electric companies / .....843-249-8336  
 TD BANK banks / [ ]  
**21ST AVE N INTERSECTS**  
 ZIP CODE 29577 CAR-RT C002  
 2101 GLOBAL CHRISTIAN PRO WOMEN'S nonclassified establishments  
 MYRTLE BEACH CONVENTION CTR hotels & motels / .....843-918-1225  
 MYRTLE BEACH GIFT SHOP gift shops / .....843-918-5155  
 SIMPLE ELEGANCE CATERING catering / .....843-918-1260  
 SOUTH CAROLINA HALL OF FAME museums / .....843-620-7444  
 VIDALIAS restaurants / .....843-918-5032  
 2110 [ ] Gwinn Robert H / [ ]  
 WELLS FARGO BANK banks / .....843-448-2688  
 2200 ROCKIN JUMP TRAMPOLINE PARK trampolines centers / [ ]  
**23RD AVE N INTERSECTS**  
 2411 ATLANTIC COAST RENTAL RESORTS resorts / .....843-554-5500  
 CASTLES CONSULTING ENGINEERS engineering / [ ]

## Grow Your Business with E-MAIL Marketing

We can do more than just help you target new customers. We can design, code, test, deploy and track your e-mail marketing campaigns for you.

Call Today! 800-752-3360

Also available: Mailing Lists, Sales Leads, Business Credit Reports

www.PolkCityDirectories.com

Subject

1300-1700 Block of N Oak St

2020



NEW NEIGHBOR		289	OAK DR - N OAK ST
<b>OAK DR CON'D</b> <b>BUSINESSES 1</b> <b>HOUSEHOLDS 21</b> <b>OAK DR N (NORTH MYRTLE BEACH)-FROM 400 MAIN ST INTERSECTS</b> <b>1ST AVE N INTERSECTS</b> <b>ZIP CODE 29502 CAR-RT C008</b> <b>191 Edwards Morgan J /</b> ..... 843-427-4199 <b>Edwards William D /</b> ..... 843-427-4199 <b>106 Duncan Kevin C &amp; Patsy B /</b> ..... 843-249-3640 <b>106 VISIONS beauty salons /</b> ..... 843-249-9001 <b>107 Arnold Shane I /</b> ..... 843-280-8751 <b>2ND AVE N INTERSECTS</b> <b>BUSINESSES 1</b> <b>HOUSEHOLDS 3</b> <b>OAK DR S (NORTH MYRTLE BEACH)</b> <b>ZIP CODE 29502 CAR-RT C008</b> <b>90 Breedlove Alice H &amp; Allan W /</b> ..... 843-280-0009 <b>Small Leslee M /</b> ..... 843-249-2409 <b>92 Ann Ernest M /</b> ..... 843-249-2409 <b>94 Jones Gabrielle /</b> ..... 843-249-1272 <b>94 Cooper Gregory /</b> ..... 843-249-1272 <b>104 Hickman Virginia H /</b> ..... 843-249-1272 <b>Hickman Julie /</b> ..... 843-249-1272 <b>204 Thompson Elizabeth B /</b> ..... 843-427-7793 <b>228 U Davis Thomas W /</b> ..... 843-427-7793 <b>304 No Current Listing</b> <b>304 Purnell Martha H &amp; Michael C /</b> ..... 843-249-5819 <b>308 Purnell Aaron C &amp; Janice O /</b> ..... 843-249-5819 <b>1984</b> ..... <b>HOUSEHOLDS 14</b>		<b>OAK ST CON'D</b> <b>700 Goodson Judith C /</b> ..... 843-358-3660 <b>810 Davis Elizabeth L /</b> ..... 843-358-3660 <b>Davis B E</b> <b>931 Harelson Billy J &amp; Beth F /</b> ..... 843-358-3660 <b>942 FIRST BAPTIST CHURCH OF AYNOH</b> <b>churches /</b> ..... 843-358-3660 <b>943 Chastain Linda W /</b> ..... 843-358-3660 <b>906 Pennington Sarah C /</b> ..... 843-358-3660 <b>Pennington Leah</b> <b>1105 Page Charles S &amp; Sandra /</b> ..... 843-358-3660 <b>1108 Dawsey Charles /</b> ..... 843-358-3660 <b>1125 Beatty Michael J Jr &amp; Lori A /</b> ..... 843-358-3660 <b>1152 Page Margie J /</b> ..... 843-358-3660 <b>Page Sylvia E /</b> ..... 843-358-3660 <b>BUSINESSES 1</b> <b>HOUSEHOLDS 10</b> <b>OAK ST (CONWAY)</b> <b>ZIP CODE 29526 CAR-RT C001</b> <b>905 Thibodeau Donald &amp; Cynthia V /</b> ..... 843-248-3693 <b>906 Mills Melissa /</b> ..... 843-248-3693 <b>907 James Jordan &amp; Jennifer R /</b> ..... 843-248-3693 <b>908 DIRECT MACHINERY OUTLET buses-</b> <b>parts &amp; suppl /</b> ..... 843-248-3693 <b>WORLD WIDE BUS PARTS buses-parts</b> <b>suppl /</b> ..... 843-248-3693 <b>1002 McCracken Kathleen S /</b> ..... 843-248-3693 <b>1003 Sparks Gene O &amp; Nita F /</b> ..... 843-248-3693 <b>1006 Hodges Russell L /</b> ..... 843-248-3693 <b>1171 Hearn George M Jr &amp; Kaye G /</b> ..... 843-248-3693 <b>Stanley Melanie /</b> ..... 843-248-3693 <b>1101 U Altman Virginia /</b> ..... 843-248-3693 <b>1103 Harelson Benjamin S /</b> ..... 843-248-3693 <b>Harelson Scott</b> ..... 843-248-3693 <b>1107 No Current Listing</b> <b>1109 U Leptre Patricia A /</b> ..... 843-248-3693 <b>1110 SWEETBRIAR LN ENDS</b> <b>12TH AVE INTERSECTS</b> <b>1203 - 1209 No Current Listing (4 Hses)</b> <b>1211 Butler Carole D /</b> ..... 843-248-3693 <b>1212 Cadwell Susan B /</b> ..... 843-248-3693 <b>1213 Chryst Patricia T /</b> ..... 843-248-3693 <b>1215 Scott Palma N /</b> ..... 843-248-3693 <b>1216 Gibson Gary S &amp; Mary L /</b> ..... 843-248-3693 <b>1219 No Current Listing</b> <b>1221 Layne Charles H /</b> ..... 843-248-3693 <b>13TH AVE INTERSECTS</b> <b>14TH AVE ENDS</b> <b>1401 No Current Listing</b> <b>1403 U Selph Saleem /</b> ..... 843-248-3693 <b>1405 Horowitz Joseph R &amp; Nancy S /</b> ..... 843-248-3693 <b>1406 - 1408 No Current Listing (2 Hses)</b> <b>1500 U Hogan William R &amp; Julie A /</b> ..... 843-248-3693 <b>1502 U Costin Hillary /</b> ..... 843-248-3693 <b>1504 Jones James F &amp; Freda B /</b> ..... 843-248-3693 <b>1508 Kuryakin Michael I /</b> ..... 843-248-3693 <b>1510 A Dillon Angela N /</b> ..... 843-248-3693 <b>1512 SHERMAN'S CHILD DEVPMNT CTR child</b> <b>care serv /</b> ..... 843-248-3693 <b>1513 SHERMAN'S CHILD DEVPMNT CTR child</b> <b>care serv /</b> ..... 843-248-3693 <b>1600 S Anderson Irene W /</b> ..... 843-248-3693 <b>3 Anderson Elissa G</b> <b>3A U Hucks Donna /</b> ..... 843-248-3693 <b>3B U McElveen Josy /</b> ..... 843-248-3693 <b>3C U Stevens Jerry D /</b> ..... 843-248-3693 <b>3F Mc Dowell Carolyn L /</b> ..... 843-248-3693 <b>3F Riley Brian /</b> ..... 843-248-3693 <b>3F Riley Martha</b> <b>1607 BRATCHER REALTY INC real estate /</b> ..... 843-248-3693 <b>1608 REALTY PARTNERS OF SC</b> <b>physicians &amp; surgeons /</b> ..... 843-248-3693 <b>16TH AVE INTERSECTS</b> <b>17TH AVE INTERSECTS</b> <b>18TH AVE INTERSECTS</b> <b>19TH AVE INTERSECTS</b> <b>20TH AVE INTERSECTS</b> <b>21ST AVE INTERSECTS</b> <b>22ND AVE INTERSECTS</b> <b>23RD AVE INTERSECTS</b> <b>24TH AVE INTERSECTS</b> <b>25TH AVE INTERSECTS</b> <b>26TH AVE INTERSECTS</b> <b>27TH AVE INTERSECTS</b> <b>28TH AVE INTERSECTS</b> <b>29TH AVE INTERSECTS</b> <b>30TH AVE INTERSECTS</b> <b>31ST AVE INTERSECTS</b> <b>32ND AVE INTERSECTS</b> <b>33RD AVE INTERSECTS</b> <b>34TH AVE INTERSECTS</b> <b>35TH AVE INTERSECTS</b> <b>36TH AVE INTERSECTS</b> <b>37TH AVE INTERSECTS</b> <b>38TH AVE INTERSECTS</b> <b>39TH AVE INTERSECTS</b> <b>40TH AVE INTERSECTS</b> <b>41ST AVE INTERSECTS</b> <b>42ND AVE INTERSECTS</b> <b>43RD AVE INTERSECTS</b> <b>44TH AVE INTERSECTS</b> <b>45TH AVE INTERSECTS</b> <b>46TH AVE INTERSECTS</b> <b>47TH AVE INTERSECTS</b> <b>48TH AVE INTERSECTS</b> <b>49TH AVE INTERSECTS</b> <b>50TH AVE INTERSECTS</b> <b>51ST AVE INTERSECTS</b> <b>52ND AVE INTERSECTS</b> <b>53RD AVE INTERSECTS</b> <b>54TH AVE INTERSECTS</b> <b>55TH AVE INTERSECTS</b> <b>56TH AVE INTERSECTS</b> <b>57TH AVE INTERSECTS</b> <b>58TH AVE INTERSECTS</b> <b>59TH AVE INTERSECTS</b> <b>60TH AVE INTERSECTS</b> <b>61ST AVE INTERSECTS</b> <b>62ND AVE INTERSECTS</b> <b>63RD AVE INTERSECTS</b> <b>64TH AVE INTERSECTS</b> <b>65TH AVE INTERSECTS</b> <b>66TH AVE INTERSECTS</b> <b>67TH AVE INTERSECTS</b> <b>68TH AVE INTERSECTS</b> <b>69TH AVE INTERSECTS</b> <b>70TH AVE INTERSECTS</b> <b>71ST AVE INTERSECTS</b> <b>72ND AVE INTERSECTS</b> <b>73RD AVE INTERSECTS</b> <b>74TH AVE INTERSECTS</b> <b>75TH AVE INTERSECTS</b> <b>76TH AVE INTERSECTS</b> <b>77TH AVE INTERSECTS</b> <b>78TH AVE INTERSECTS</b> <b>79TH AVE INTERSECTS</b> <b>80TH AVE INTERSECTS</b> <b>81ST AVE INTERSECTS</b> <b>82ND AVE INTERSECTS</b> <b>83RD AVE INTERSECTS</b> <b>84TH AVE INTERSECTS</b> <b>85TH AVE INTERSECTS</b> <b>86TH AVE INTERSECTS</b> <b>87TH AVE INTERSECTS</b> <b>88TH AVE INTERSECTS</b> <b>89TH AVE INTERSECTS</b> <b>90TH AVE INTERSECTS</b> <b>91ST AVE INTERSECTS</b> <b>92ND AVE INTERSECTS</b> <b>93RD AVE INTERSECTS</b> <b>94TH AVE INTERSECTS</b> <b>95TH AVE INTERSECTS</b> <b>96TH AVE INTERSECTS</b> <b>97TH AVE INTERSECTS</b> <b>98TH AVE INTERSECTS</b> <b>99TH AVE INTERSECTS</b> <b>100TH AVE INTERSECTS</b> <b>101ST AVE INTERSECTS</b> <b>102ND AVE INTERSECTS</b> <b>103RD AVE INTERSECTS</b> <b>104TH AVE INTERSECTS</b> <b>105TH AVE INTERSECTS</b> <b>106TH AVE INTERSECTS</b> <b>107TH AVE INTERSECTS</b> <b>108TH AVE INTERSECTS</b> <b>109TH AVE INTERSECTS</b> <b>110TH AVE INTERSECTS</b> <b>111TH AVE INTERSECTS</b> <b>112TH AVE INTERSECTS</b> <b>113TH AVE INTERSECTS</b> <b>114TH AVE INTERSECTS</b> <b>115TH AVE INTERSECTS</b> <b>116TH AVE INTERSECTS</b> <b>117TH AVE INTERSECTS</b> <b>118TH AVE INTERSECTS</b> <b>119TH AVE INTERSECTS</b> <b>120TH AVE INTERSECTS</b> <b>121ST AVE INTERSECTS</b> <b>122ND AVE INTERSECTS</b> <b>123RD AVE INTERSECTS</b> <b>124TH AVE INTERSECTS</b> <b>125TH AVE INTERSECTS</b> <b>126TH AVE INTERSECTS</b> <b>127TH AVE INTERSECTS</b> <b>128TH AVE INTERSECTS</b> <b>129TH AVE INTERSECTS</b> <b>130TH AVE INTERSECTS</b> <b>131ST AVE INTERSECTS</b> <b>132ND AVE INTERSECTS</b> <b>133RD AVE INTERSECTS</b> <b>134TH AVE INTERSECTS</b> <b>135TH AVE INTERSECTS</b> <b>136TH AVE INTERSECTS</b> <b>137TH AVE INTERSECTS</b> <b>138TH AVE INTERSECTS</b> <b>139TH AVE INTERSECTS</b> <b>140TH AVE INTERSECTS</b> <b>141ST AVE INTERSECTS</b> <b>142ND AVE INTERSECTS</b> <b>143RD AVE INTERSECTS</b> <b>144TH AVE INTERSECTS</b> <b>145TH AVE INTERSECTS</b> <b>146TH AVE INTERSECTS</b> <b>147TH AVE INTERSECTS</b> <b>148TH AVE INTERSECTS</b> <b>149TH AVE INTERSECTS</b> <b>150TH AVE INTERSECTS</b> <b>151ST AVE INTERSECTS</b> <b>152ND AVE INTERSECTS</b> <b>153RD AVE INTERSECTS</b> <b>154TH AVE INTERSECTS</b> <b>155TH AVE INTERSECTS</b> <b>156TH AVE INTERSECTS</b> <b>157TH AVE INTERSECTS</b> <b>158TH AVE INTERSECTS</b> <b>159TH AVE INTERSECTS</b> <b>160TH AVE INTERSECTS</b> <b>161ST AVE INTERSECTS</b> <b>162ND AVE INTERSECTS</b> <b>163RD AVE INTERSECTS</b> <b>164TH AVE INTERSECTS</b> <b>165TH AVE INTERSECTS</b> <b>166TH AVE INTERSECTS</b> <b>167TH AVE INTERSECTS</b> <b>168TH AVE INTERSECTS</b> <b>169TH AVE INTERSECTS</b> <b>170TH AVE INTERSECTS</b> <b>171ST AVE INTERSECTS</b> <b>172ND AVE INTERSECTS</b> <b>173RD AVE INTERSECTS</b> <b>174TH AVE INTERSECTS</b> <b>175TH AVE INTERSECTS</b> <b>176TH AVE INTERSECTS</b> <b>177TH AVE INTERSECTS</b> <b>178TH AVE INTERSECTS</b> <b>179TH AVE INTERSECTS</b> <b>180TH AVE INTERSECTS</b> <b>181ST AVE INTERSECTS</b> <b>182ND AVE INTERSECTS</b> <b>183RD AVE INTERSECTS</b> <b>184TH AVE INTERSECTS</b> <b>185TH AVE INTERSECTS</b> <b>186TH AVE INTERSECTS</b> <b>187TH AVE INTERSECTS</b> <b>188TH AVE INTERSECTS</b> <b>189TH AVE INTERSECTS</b> <b>190TH AVE INTERSECTS</b> <b>191ST AVE INTERSECTS</b> <b>192ND AVE INTERSECTS</b> <b>193RD AVE INTERSECTS</b> <b>194TH AVE INTERSECTS</b> <b>195TH AVE INTERSECTS</b> <b>196TH AVE INTERSECTS</b> <b>197TH AVE INTERSECTS</b> <b>198TH AVE INTERSECTS</b> <b>199TH AVE INTERSECTS</b> <b>200TH AVE INTERSECTS</b> <b>201ST AVE INTERSECTS</b> <b>202ND AVE INTERSECTS</b> <b>203RD AVE INTERSECTS</b> <b>204TH AVE INTERSECTS</b> <b>205TH AVE INTERSECTS</b> <b>206TH AVE INTERSECTS</b> <b>207TH AVE INTERSECTS</b> <b>208TH AVE INTERSECTS</b> <b>209TH AVE INTERSECTS</b> <b>210TH AVE INTERSECTS</b> <b>211TH AVE INTERSECTS</b> <b>212TH AVE INTERSECTS</b> <b>213TH AVE INTERSECTS</b> <b>214TH AVE INTERSECTS</b> <b>215TH AVE INTERSECTS</b> <b>216TH AVE INTERSECTS</b> <b>217TH AVE INTERSECTS</b> <b>218TH AVE INTERSECTS</b> <b>219TH AVE INTERSECTS</b> <b>220TH AVE INTERSECTS</b> <b>221ST AVE INTERSECTS</b> <b>222ND AVE INTERSECTS</b> <b>223RD AVE INTERSECTS</b> <b>224TH AVE INTERSECTS</b> <b>225TH AVE INTERSECTS</b> <b>226TH AVE INTERSECTS</b> <b>227TH AVE INTERSECTS</b> <b>228TH AVE INTERSECTS</b> <b>229TH AVE INTERSECTS</b> <b>230TH AVE INTERSECTS</b> <b>231ST AVE INTERSECTS</b> <b>232ND AVE INTERSECTS</b> <b>233RD AVE INTERSECTS</b> <b>234TH AVE INTERSECTS</b> <b>235TH AVE INTERSECTS</b> <b>236TH AVE INTERSECTS</b> <b>237TH AVE INTERSECTS</b> <b>238TH AVE INTERSECTS</b> <b>239TH AVE INTERSECTS</b> <b>240TH AVE INTERSECTS</b> <b>241ST AVE INTERSECTS</b> <b>242ND AVE INTERSECTS</b> <b>243RD AVE INTERSECTS</b> <b>244TH AVE INTERSECTS</b> <b>245TH AVE INTERSECTS</b> <b>246TH AVE INTERSECTS</b> <b>247TH AVE INTERSECTS</b> <b>248TH AVE INTERSECTS</b> <b>249TH AVE INTERSECTS</b> <b>250TH AVE INTERSECTS</b> <b>251ST AVE INTERSECTS</b> <b>252ND AVE INTERSECTS</b> <b>253RD AVE INTERSECTS</b> <b>254TH AVE INTERSECTS</b> <b>255TH AVE INTERSECTS</b> <b>256TH AVE INTERSECTS</b> <b>257TH AVE INTERSECTS</b> <b>258TH AVE INTERSECTS</b> <b>259TH AVE INTERSECTS</b> <b>260TH AVE INTERSECTS</b> <b>261ST AVE INTERSECTS</b> <b>262ND AVE INTERSECTS</b> <b>263RD AVE INTERSECTS</b> <b>264TH AVE INTERSECTS</b> <b>265TH AVE INTERSECTS</b> <b>266TH AVE INTERSECTS</b> <b>267TH AVE INTERSECTS</b> <b>268TH AVE INTERSECTS</b> <b>269TH AVE INTERSECTS</b> <b>270TH AVE INTERSECTS</b> <b>271ST AVE INTERSECTS</b> <b>272ND AVE INTERSECTS</b> <b>273RD AVE INTERSECTS</b> <b>274TH AVE INTERSECTS</b> <b>275TH AVE INTERSECTS</b> <b>276TH AVE INTERSECTS</b> <b>277TH AVE INTERSECTS</b> <b>278TH AVE INTERSECTS</b> <b>279TH AVE INTERSECTS</b> <b>280TH AVE INTERSECTS</b> <b>281ST AVE INTERSECTS</b> <b>282ND AVE INTERSECTS</b> <b>283RD AVE INTERSECTS</b> <b>284TH AVE INTERSECTS</b> <b>285TH AVE INTERSECTS</b> <b>286TH AVE INTERSECTS</b> <b>287TH AVE INTERSECTS</b> <b>288TH AVE INTERSECTS</b> <b>289TH AVE INTERSECTS</b> <b>290TH AVE INTERSECTS</b> <b>291ST AVE INTERSECTS</b> <b>292ND AVE INTERSECTS</b> <b>293RD AVE INTERSECTS</b> <b>294TH AVE INTERSECTS</b> <b>295TH AVE INTERSECTS</b> <b>296TH AVE INTERSECTS</b> <b>297TH AVE INTERSECTS</b> <b>298TH AVE INTERSECTS</b> <b>299TH AVE INTERSECTS</b> <b>300TH AVE INTERSECTS</b> <b>301ST AVE INTERSECTS</b> <b>302ND AVE INTERSECTS</b> <b>303RD AVE INTERSECTS</b> <b>304TH AVE INTERSECTS</b> <b>305TH AVE INTERSECTS</b> <b>306TH AVE INTERSECTS</b> <b>307TH AVE INTERSECTS</b> <b>308TH AVE INTERSECTS</b> <b>309TH AVE INTERSECTS</b> <b>310TH AVE INTERSECTS</b> <b>311ST AVE INTERSECTS</b> <b>312ND AVE INTERSECTS</b> <b>313RD AVE INTERSECTS</b> <b>314TH AVE INTERSECTS</b> <b>315TH AVE INTERSECTS</b> <b>316TH AVE INTERSECTS</b> <b>317TH AVE INTERSECTS</b> <b>318TH AVE INTERSECTS</b> <b>319TH AVE INTERSECTS</b> <b>320TH AVE INTERSECTS</b> <b>321ST AVE INTERSECTS</b> <b>322ND AVE INTERSECTS</b> <b>323RD AVE INTERSECTS</b> <b>324TH AVE INTERSECTS</b> <b>325TH AVE INTERSECTS</b> <b>326TH AVE INTERSECTS</b> <b>327TH AVE INTERSECTS</b> <b>328TH AVE INTERSECTS</b> <b>329TH AVE INTERSECTS</b> <b>330TH AVE INTERSECTS</b> <b>331ST AVE INTERSECTS</b> <b>332ND AVE INTERSECTS</b> <b>333RD AVE INTERSECTS</b> <b>334TH AVE INTERSECTS</b> <b>335TH AVE INTERSECTS</b> <b>336TH AVE INTERSECTS</b> <b>337TH AVE INTERSECTS</b> <b>338TH AVE INTERSECTS</b> <b>339TH AVE INTERSECTS</b> <b>340TH AVE INTERSECTS</b> <b>341ST AVE INTERSECTS</b> <b>342ND AVE INTERSECTS</b> <b>343RD AVE INTERSECTS</b> <b>344TH AVE INTERSECTS</b> <b>345TH AVE INTERSECTS</b> <b>346TH AVE INTERSECTS</b> <b>347TH AVE INTERSECTS</b> <b>348TH AVE INTERSECTS</b> <b>349TH AVE INTERSECTS</b> <b>350TH AVE INTERSECTS</b> <b>351ST AVE INTERSECTS</b> <b>352ND AVE INTERSECTS</b> <b>353RD AVE INTERSECTS</b> <b>354TH AVE INTERSECTS</b> <b>355TH AVE INTERSECTS</b> <b>356TH AVE INTERSECTS</b> <b>357TH AVE INTERSECTS</b> <b>358TH AVE INTERSECTS</b> <b>359TH AVE INTERSECTS</b> <b>360TH AVE INTERSECTS</b> <b>361ST AVE INTERSECTS</b> <b>362ND AVE INTERSECTS</b> <b>363RD AVE INTERSECTS</b> <b>364TH AVE INTERSECTS</b> <b>365TH AVE INTERSECTS</b> <b>366TH AVE INTERSECTS</b> <b>367TH AVE INTERSECTS</b> <b>368TH AVE INTERSECTS</b> <b>369TH AVE INTERSECTS</b> <b>370TH AVE INTERSECTS</b> <b>371ST AVE INTERSECTS</b> <b>372ND AVE INTERSECTS</b> <b>373RD AVE INTERSECTS</b> <b>374TH AVE INTERSECTS</b> <b>375TH AVE INTERSECTS</b> <b>376TH AVE INTERSECTS</b> <b>377TH AVE INTERSECTS</b> <b>378TH AVE INTERSECTS</b> <b>379TH AVE INTERSECTS</b> <b>380TH AVE INTERSECTS</b> <b>381ST AVE INTERSECTS</b> <b>382ND AVE INTERSECTS</b> <b>383RD AVE INTERSECTS</b> <b>384TH AVE INTERSECTS</b> <b>385TH AVE INTERSECTS</b> <b>386TH AVE INTERSECTS</b> <b>387TH AVE INTERSECTS</b> <b>388TH AVE INTERSECTS</b> <b>389TH AVE INTERSECTS</b> <b>390TH AVE INTERSECTS</b> <b>391ST AVE INTERSECTS</b> <b>392ND AVE INTERSECTS</b> <b>393RD AVE INTERSECTS</b> <b>394TH AVE INTERSECTS</b> <b>395TH AVE INTERSECTS</b> <b>396TH AVE INTERSECTS</b> <b>397TH AVE INTERSECTS</b> <b>398TH AVE INTERSECTS</b> <b>399TH AVE INTERSECTS</b> <b>400TH AVE INTERSECTS</b> <b>401ST AVE INTERSECTS</b> <b>402ND AVE INTERSECTS</b> <b>403RD AVE INTERSECTS</b> <b>404TH AVE INTERSECTS</b> <b>405TH AVE INTERSECTS</b> <b>406TH AVE INTERSECTS</b> <b>407TH AVE INTERSECTS</b> <b>408TH AVE INTERSECTS</b> <b>409TH AVE INTERSECTS</b> <b>410TH AVE INTERSECTS</b> <b>411ST AVE INTERSECTS</b> <b>412ND AVE INTERSECTS</b> <b>413RD AVE INTERSECTS</b> <b>414TH AVE INTERSECTS</b> <b>415TH AVE INTERSECTS</b> <b>416TH AVE INTERSECTS</b> <b>417TH AVE INTERSECTS</b> <b>418TH AVE INTERSECTS</b> <b>419TH AVE INTERSECTS</b> <b>420TH AVE INTERSECTS</b> <b>421ST AVE INTERSECTS</b> <b>422ND AVE INTERSECTS</b> <b>423RD AVE INTERSECTS</b> <b>424TH AVE INTERSECTS</b> <b>425TH AVE INTERSECTS</b> <b>426TH AVE INTERSECTS</b> <b>427TH AVE INTERSECTS</b> <b>428TH AVE INTERSECTS</b> <b>429TH AVE INTERSECTS</b> <b>430TH AVE INTERSECTS</b> <b>431ST AVE INTERSECTS</b> <b>432ND AVE INTERSECTS</b> <b>433RD AVE INTERSECTS</b> <b>434TH AVE INTERSECTS</b> <b>435TH AVE INTERSECTS</b> <b>436TH AVE INTERSECTS</b> <b>437TH AVE INTERSECTS</b> <b>438TH AVE INTERSECTS</b> <b>439TH AVE INTERSECTS</b> <b>440TH AVE INTERSECTS</b> <b>441ST AVE INTERSECTS</b> <b>442ND AVE INTERSECTS</b> <b>443RD AVE INTERSECTS</b> <b>444TH AVE INTERSECTS</b> <b>445TH AVE INTERSECTS</b> <b>446TH AVE INTERSECTS</b> <b>447TH AVE INTERSECTS</b> <b>448TH AVE INTERSECTS</b> <b>449TH AVE INTERSECTS</b> <b>450TH AVE INTERSECTS</b> <b>451ST AVE INTERSECTS</b> <b>452ND AVE INTERSECTS</b> <b>453RD AVE INTERSECTS</b> <b>454TH AVE INTERSECTS</b> <b>455TH AVE INTERSECTS</b> <b>456TH AVE INTERSECTS</b> <b>457TH AVE INTERSECTS</b> <b>458TH AVE INTERSECTS</b> <b>459TH AVE INTERSECTS</b> <b>460TH AVE INTERSECTS</b> <b>461ST AVE INTERSECTS</b> <b>462ND AVE INTERSECTS</b> <b>463RD AVE INTERSECTS</b> <b>464TH AVE INTERSECTS</b> <b>465TH AVE INTERSECTS</b> <b>466TH AVE INTERSECTS</b> <b>467TH AVE INTERSECTS</b> <b>468TH AVE INTERSECTS</b> <b>469TH AVE INTERSECTS</b> <b>470TH AVE INTERSECTS</b> <b>471ST AVE INTERSECTS</b> <b>472ND AVE INTERSECTS</b> <b>473RD AVE INTERSECTS</b> <b>474TH AVE INTERSECTS</b> <b>475TH AVE INTERSECTS</b> <b>476TH AVE INTERSECTS</b> <b>477TH AVE INTERSECTS</b> <b>478TH AVE INTERSECTS</b> <b>479TH AVE INTERSECTS</b> <b>480TH AVE INTERSECTS</b> <b>481ST AVE INTERSECTS</b> <b>482ND AVE INTERSECTS</b> <b>483RD AVE INTERSECTS</b> <b>484TH AVE INTERSECTS</b> <b>485TH AVE INTERSECTS</b> <b>486TH AVE INTERSECTS</b> <b>487TH AVE INTERSECTS</b> <b>488TH AVE INTERSECTS</b> <b>489TH AVE INTERSECTS</b> <b>490TH AVE INTERSECTS</b> <b>491ST AVE INTERSECTS</b> <b>492ND AVE INTERSECTS</b> <b>493RD AVE INTERSECTS</b> <b>494TH AVE INTERSECTS</b> <b>495TH AVE INTERSECTS</b> <b>496TH AVE INTERSECTS</b> <b>497TH AVE INTERSECTS</b> <b>498TH AVE INTERSECTS</b> <b>499TH AVE INTERSECTS</b> <b>500TH AVE INTERSECTS</b> <b>501ST AVE INTERSECTS</b> <b>502ND AVE INTERSECTS</b> <b>503RD AVE INTERSECTS</b> <b>504TH AVE INTERSECTS</b> <b>505TH AVE INTERSECTS</b> <b>506TH AVE INTERSECTS</b> <b>507TH AVE INTERSECTS</b> <b>508TH AVE INTERSECTS</b> <b>509TH AVE INTERSECTS</b> <b>510TH AVE INTERSECTS</b> <b>511ST AVE INTERSECTS</b> <b>512ND AVE INTERSECTS</b> <b>513RD AVE INTERSECTS</b> <b>514TH AVE INTERSECTS</b> <b>515TH AVE INTERSECTS</b> <b>516TH AVE INTERSECTS</b> <b>517TH AVE INTERSECTS</b> <b>518TH AVE INTERSECTS</b> <b>519TH AVE INTERSECTS</b> <b>520TH AVE INTERSECTS</b> <b>521ST AVE INTERSECTS</b> <b>522ND AVE INTERSECTS</b> <b>523RD AVE INTERSECTS</b> <b>524TH AVE INTERSECTS</b> <b>525TH AVE INTERSECTS</b> <b>526TH AVE INTERSECTS</b> <b>527TH AVE INTERSECTS</b> <b>528TH AVE INTERSECTS</b> <b>529TH AVE INTERSECTS</b> <b>530TH AVE INTERSECTS</b> <b>531ST AVE INTERSECTS</b> <b>532ND AVE INTERSECTS</b> <b>533RD AVE INTERSECTS</b> <b>534TH AVE INTERSECTS</b> <b>535TH AVE INTERSECTS</b> <b>536TH AVE INTERSECTS</b> <b>537TH AVE INTERSECTS</b> <b>538TH AVE INTERSECTS</b> <b>539TH AVE INTERSECTS</b> <b>540TH AVE INTERSECTS</b> <b>541ST AVE INTERSECTS</b> <b>542ND AVE INTERSECTS</b> <b>543RD AVE INTERSECTS</b> <b>544TH AVE INTERSECTS</b> <b>545TH AVE INTERSECTS</b> <b>546TH AVE INTERSECTS</b> <b>547TH AVE INTERSECTS</b> <b>548TH AVE INTERSECTS</b> <b>549TH AVE INTERSECTS</b> <b>550TH AVE INTERSECTS</b> <b>551ST AVE INTERSECTS</b> <b>552ND AVE INTERSECTS</b> <b>553RD AVE INTERSECTS</b> <b>554TH AVE INTERSECTS</b> <b>555TH AVE INTERSECTS</b> <b>556TH AVE INTERSECTS</b> <b>557TH AVE INTERSECTS</b> <b>558TH AVE INTERSECTS</b> <b>559TH AVE INTERSECTS</b> <b>560TH AVE INTERSECTS</b> <b>561ST AVE INTERSECTS</b> <b>562ND AVE INTERSECTS</b> <b>563RD AVE INTERSECTS</b> <b>564TH AVE INTERSECTS</b> <b>565TH AVE INTERSECTS</b> <b>566TH AVE INTERSECTS</b> <b>567TH AVE INTERSECTS</b> <b>568TH AVE INTERSECTS</b> <b>569TH AVE INTERSECTS</b> <b>570TH AVE INTERSECTS</b> <b>571ST AVE INTERSECTS</b> <b>572ND AVE INTERSECTS</b> <b>573RD AVE INTERSECTS</b> <b>574TH AVE INTERSECTS</b> <b>575TH AVE INTERSECTS</b> <b>576TH AVE INTERSECTS</b> <b>577TH AVE INTERSECTS</b> <b>578TH AVE INTERSECTS</b> <b>579TH AVE INTERSECTS</b> <b>580TH AVE INTERSECTS</b> <b>581ST AVE INTERSECTS</b> <b>582ND AVE INTERSECTS</b> <b>583RD AVE INTERSECTS</b> <b>584TH AVE INTERSECTS</b> <b>585TH AVE INTERSECTS</b> <	



## N OAK ST - OAK DALE RD

### N OAK ST Cont'd

C AWAKEN YOUR SENSES manicuring /  
.....843-333-7776  
1601 AMERIPRISE FINANCIAL financial  
advisory serv / .....843-448-9110  
GRAINGER CO real estate /  
.....843-445-9958  
GRAINGER INDUSTRIAL SUPPLY  
industrial equip/supl / .....843-445-9958  
JAMES & ASSOC INSURANCE  
insurance / .....843-213-1401  
PLANTATION LAKES SALES LLC real  
estate / .....843-449-0708  
101 SCOTTISH INSURANCE /  
.....843-449-9611  
102 PSYCHOLOGY WORKS counseling  
serv / .....843-449-0708  
102 Smith Freida /  
.....843-449-0708  
103 BARRIER REALTY real estate /  
.....843-449-2796  
103 COX BEALL & ASSOC LLC real  
estate appraisers / .....843-839-2700  
103 MORTGAGE LENDING real estate  
loans / .....843-839-4848  
104 GWIN & RIPLEY PL accountants /  
.....843-448-4033  
104 Gwin Stephen L / .....843-448-4033  
106 DRMZ HOLDINGS LLC hotels &  
motels / .....843-839-4667  
107 OCHLER TE ANNE counseling serv /  
.....843-946-3577  
201 LUSE WILLIAM  
101 WILLIAM J LUSE ATTORNEY  
attorneys / .....843-445-6049  
202 MYRTLE BEACH MORTGAGE real  
estate loans / .....843-448-6400  
204 JAYROE APPRAISAL real estate sales /  
.....843-626-9602  
204 PATRICIA RESORTS resorts /  
.....843-445-5947  
206 STATION M ALEXANDER MD  
physicians & surgeons /  
.....843-448-2824  
206 Stator Marshall /  
.....843-626-9600  
309 PALMETTO SLEEP LABS LLC  
physicians & surgeons /  
.....843-444-0800  
402 POOLE MARtha  
405 SUTTON LAW FIRM PC attorneys /  
.....843-626-0708  
+ 17TH AVE N INTERSECTS  
1700 DI GGS LAW FIRM attorneys /  
.....843-449-7333  
SWEET GRASS ASSN P real estate  
mngmt / .....843-916-9944  
A CONNER E H PHD marriage & family  
counselors / .....843-444-6122  
A FREDERICK DEFENSE FIRM  
attorneys / .....843-444-6122  
A GRANDEURE MANAGEMENT  
business mngmt consultants /  
.....843-448-6197  
B ELEMENTS DAY 9500E beauty  
& day / .....843-839-2762  
C BEYOND MANAGEMENT INC  
business mngmt consultants /  
.....843-448-8927  
C CASAS GUILLERMO /  
.....843-626-4243  
D WILLIAM ISAAC DIGGS LAW OFFICE  
attorneys / .....843-626-4243  
1701 FILIBERTO LAW FIRM PC attorneys /  
.....843-839-2526  
O Hernandez-Orduno Guillermo A (1975)  
HORRY COUNTY STATE BANK banks /  
.....843-839-3339  
OAK MANAGEMENT SVC real estate  
mngmt / .....843-839-3131  
1703 SANTEE COOPER electric companies /  
.....843-448-2411  
1704 FOCUS SPACE nonclassified  
establishments / .....843-444-2929  
Perry Sam P / .....843-444-2929  
USA R nonclassified establishments /  
.....843-916-4200  
1705 MYRTLE BEACH GUIDE SVC  
amusement devices / .....843-608-8307  
MYRTLEBEACH.COM advertising-  
computer / .....843-839-1457  
Tobin Christopher M / .....843-213-1168  
1 THOMPSON APPRAISALS real estate  
appraisers / .....843-626-7625  
2 INTERACTIVE INTELOSTRAND media  
consultants / .....843-839-1456  
6 FUEL INTERACTIVE website design  
serv / .....843-448-7432  
+ 18TH AVE N INTERSECTS  
1800 CLEMMONS LAW FIRM attorneys /  
.....843-448-4246  
1801 THOMAS HOGAN TRAVEL INC travel  
agencies & bureaus / .....843-626-9998  
1802 B2 SEAHAVEN INC group homes /  
.....843-213-1133

### N OAK ST Cont'd

1803 MROZ MARKETING printers /  
.....843-448-6764  
LANEY attorneys / .....843-445-6007  
1805 GOLD CROWN MANAGEMENT real  
estate mngmt / .....843-461-2167  
1807 Bone Cory / .....843-445-9958  
1811 SUPERIOR FLOORS INSTALLATION  
floor laying refinishing/resur /  
.....843-839-2702  
2 DIGITAL ARTS ETC computer graphics  
musicians / .....843-445-9191  
6 CAROLINA MASTER CHORALE  
musicians / .....843-444-5774  
1813 WACCAMAW INSURANCE SVC  
insurance / .....843-626-3030  
+ 19TH AVE N INTERSECTS  
1900 FURR & HENSHAW attorneys /  
.....843-626-7621  
LEGACY OF SOUTH CAROLINA audio-  
visual consultants / .....843-448-3097  
WINGS FOR CHILDREN child abuse info  
treatment ctr / .....843-448-9294  
2 Wagner Ronald E / .....843-448-9294  
1901 Thompson Rena / .....843-448-9294  
TIME WARNER CABLE video production  
& taping serv / .....843-913-7941  
1902 ELLIOTT REALTY vacation rentals /  
.....888-669-7853  
Q Gensler Peter / .....843-281-3544  
MYRTLE BEACH VACATION RENTALS  
vacation rentals / .....843-281-3544  
Q Prince Tiffany / .....843-281-3544  
+ 20TH AVE N INTERSECTS  
2000 Duke Anne / .....843-448-4396  
FIRST CITIZENS BANK & TRUST banks  
/ .....843-448-4396  
200 CYPRESS BAY GOLF CLUB golf  
courses / .....843-245-1025  
200 REAL STAR real estate /  
.....843-448-1020  
200 Teal Ralph R / .....843-448-1020  
200 Teal Elizabeth  
300 Carr Shea / .....843-626-7949  
300 KELLER WILLIAMS REALTY real  
estate / .....843-626-7949  
300 Murphy Maureen / .....843-626-7949  
2003 TD BANK banks / .....843-448-9458  
WALL STREET CORNER investment  
bankers / .....843-946-3117  
+ 21ST AVE N INTERSECTS  
2101 Hayes Jerry D / .....843-918-5155  
MYRTLE BEACH GIFT SHOP gift shops  
/ .....843-918-5155  
Q Porter Cathie / .....843-918-5155  
SHERATON hotels & motels /  
.....843-918-5000  
SIMPLE ELEGANCE CATERING caterers  
/ .....843-918-1260  
VIDALIAS restaurants / .....843-918-5032  
2110 Ingram Charles N / .....843-448-2688  
WELLS FARGO BANK banks / .....843-448-2688  
WELLS FARGO HOME MORTGAGE real  
estate loans / .....843-626-7787  
2200 OFFICE DEPOT office suppl /  
.....843-448-2265  
2204 CHILDRENS MUSEUM OF SC museums  
/ .....843-946-9469  
+ 23RD AVE N INTERSECTS  
2301 CODE 2557 CAR-RT C002  
2411 ALLEN SHAWN E attorneys /  
.....843-946-5686  
FOUNDERS CENTRE LLC real estate  
mngmt / .....843-448-4208  
HEARTLAND HOSPICE SC hospices /  
.....843-444-0813  
MARCO POLO PRODUCTIONS  
marketing consultants / .....843-443-6034  
NELSON MULLINS RILEY attorneys /  
.....843-946-5660  
PACE GROUP LLC real estate mngmt /  
.....843-839-4100  
RISK PLACEMENT SVC insurance /  
.....843-448-1726  
STARR DOMINIC A attorneys /  
.....843-626-1800  
101 NSBC-BISHOPVILLE banks /  
.....843-444-9068  
104 BLUE CROSS & BLUE SHIELD OF  
SC insurance / .....843-444-9068  
105 DROSE LAW FIRM attorneys /  
.....843-839-5292  
105 KERNAGHAN BRIAN F / .....843-839-5292  
107 MEREDITH LAW FIRM LLC  
attorneys / .....843-445-6304  
201 Bass Robert S  
203 RAYMOND JAMES financial advisory  
serv / .....843-448-7432  
204 McGougan Joseph W / .....843-448-7432  
204 McGougan Jessica  
206 HILLER LAW FIRM attorneys /  
.....843-444-1107  
206 MC NAIR LAW FIRM PA attorneys /  
.....843-444-1107  
301 ROBBINS LAW FIRM LLC attorneys  
/ .....843-448-7397

### N OAK ST Cont'd

301 TURNER PADGET GRAHAM &  
LANEY attorneys / .....843-213-5500  
304 ASSOCIATED LAND SURVEYORS  
surveyors/land / .....843-626-7393  
304 WELLS LAW FIRM PC attorneys /  
.....843-839-1500  
304 YARBOROUGH VANCE / .....843-444-0306  
305 AMERIPRISE FINANCIAL financial  
advisory serv / .....843-444-0306  
305 HAYNSWORTH SINKLER BOND  
attorneys / .....843-626-2029  
305 Munro Patrick D / .....843-626-2029  
305 Munro Michele  
305 PACE REALTY office buildings &  
parks / .....843-448-9606  
305 CYNTHIA M LOVER PA attorneys /  
.....843-626-2029  
401 MC ANGUS GODELOCK &  
COURIE attorneys / .....843-848-6000  
403 E F HUCKS & ASSOC INC real  
estate / .....843-448-1925  
403 HUCKS EF & ASSOC real estate  
appraisers / .....843-487-9192  
404 BOOTH CO environmental & ecologic serv /  
.....843-448-2009  
405 REPRESENTATIVE TOM RICE  
government offices-us / .....843-626-4552  
2441 TURNERPADGET.COM nonclassified  
establishments / .....843-626-7887  
2491 EMPRESS MANAGEMENT mngmt serv /  
.....843-444-4055  
2501 BANK OF AMERICA MORTGAGE real  
estate loans / .....843-443-6271  
Bransford Mark G & Susan M / .....843-443-6271  
JEFFREY C CHANDLER PC attorneys /  
.....843-448-4357  
MERRILL LYNCH WEALTH MGMT  
financial advisory serv / .....843-946-3335  
POWELL JIM C attorneys /  
.....843-448-4357  
+ 25TH AVE N INTERSECTS  
2511 CENTAURUS FINANCIAL accountants /  
.....843-626-9817  
H B SPRINGS CO INSURANCE  
insurance / .....843-448-6551  
H B SPRINGS CO REAL ESTATE real  
estate / .....843-448-7653  
Gunsenberry John / .....843-448-6551  
SPRINGS HB CO insurance /  
.....843-448-6551  
+ BURROUGHS AND CHAPIN BLVD  
CONTINUES  
2513 CHAPIN FOUNDATION non-profit org /  
.....843-449-7284  
PNC BANK banks / .....843-444-3800  
SITETECH SYSTEMS real estate  
consultants / .....843-808-9716  
300 INFORM STUDIO architects /  
.....843-839-7077  
+ BURROUGHS AND CHAPIN BLVD  
INTERSECTS  
2619 BSBT banks / .....843-443-4240  
BBT SCOTT & SPRINGFELLOW LLC  
stock & bond brokers / .....843-918-7600  
Burtsland Bonnie / .....843-918-7600  
Caldwell Anne / .....843-918-7600  
Clardy Harold / .....843-918-7600  
Clemmons James / .....843-918-7600  
Creel James / .....843-918-7600  
Dusenbury James / .....843-918-7600  
Felzer Daniel R / .....843-918-7600  
Loehr Edward L Sr / .....843-918-7600  
McLaren Jr Hazen E / .....843-918-7600  
+ 28TH AVE N INTERSECTS  
2803 CHABAD LUBAVITCH JEWISH CTR  
synagogues / .....843-448-0035  
2817 FLOWERS BY RICHARD INC florists  
/ .....843-448-4400  
+ 29TH AVE N INTERSECTS  
2900 ANO'S THERAPEUTIC MASSAGE  
massage therapists / .....843-293-0936  
A PANACHE HAIR SALON beauty salons  
/ .....843-444-5500  
C Fox Laddawan / .....843-742-3360  
C MAJESTIC MASSAGE & DAY SPA  
massage therapists / .....843-742-3360  
2902 B Chapman Amanda / .....843-215-2679  
2906 HI-TECH CONSTRUCTION INC gent  
consultants / .....843-215-2679  
+ 30TH AVE N INTERSECTS  
3000 Kelleher Daniel / .....843-839-5045  
+ 31ST AVE N INTERSECTS  
3101 BOYS & GIRLS CLUB OF AMERICA  
youth org & centers / .....843-213-1185  
FIRST STEPS BABY NET baby  
accessories / .....843-839-5045  
+ 32ND AVE N INTERSECTS  
3201 GRAND STRAND MIRACLE LEAGUE  
non-profit org / .....843-946-7016  
3205 DOUG SHAW MEMORIAL STADIUM  
stadiums arenas/sports field /  
.....843-918-1000  
MYRTLE BEACH PARKS  
MAINTENANCE parks / .....843-918-2405  
PEPPER GEDDINGS RECREATION  
CTR recreation centers / .....843-918-2280  
+ 33RD AVE N INTERSECTS  
3300 No Current Listing  
3302 Sherman Linda / .....843-918-2280  
Sherman Ashley  
+ 34TH AVE N INTERSECTS  
3400 S Lau Shiao / .....843-448-6547  
5 Kennedy Barbara B / .....843-448-1327  
6 Q Chaves Sonia I / .....843-448-1327  
7 Imperial John L & Barbara J / .....843-448-6547

### N OAK ST Cont'd

3401 Modlin William / .....843-213-5500  
3401 A Cox Jason D / .....843-213-5500  
Cox David  
3402 Vaughn Robert / .....843-213-5500  
3402 A Peterschuk Jake / .....843-213-5500  
Vaughan Jonathan D / .....843-213-5500  
3403 No Current Listing  
3405 B Rawlings Anne L / .....843-213-5500  
C Davis Charles M / .....843-213-5500  
C Davis Margaret H / .....843-213-5500  
C NET RESULTS SPORTS MKTG INC  
sporting goods-retail / .....843-916-8218  
D Bell Josef R / .....843-213-5500  
D Bell Richard J / .....843-213-5500  
D Flowers Janet / .....843-213-5500  
D Kolar Janet F / .....843-213-5500  
3407 Sexton Annis H & Charles S / .....843-448-4583  
+ 35TH AVE N INTERSECTS  
3500 1 Campbell Delia / .....843-448-7262  
2 Canby Margaret H / .....843-448-7262  
3 Weaver Ulysses J / .....843-839-2543  
4 Murillo Alex J / .....843-808-9704  
3501 Akers Sonya D / .....843-808-9704  
3503 Sigmon Karin O / .....843-626-7484  
3505 2 Q Cleola Heidi / .....843-626-7484  
3 Q Long Ray & Joyce A / .....843-626-7484  
6 Green Rosa L / .....843-626-7484  
6 Newman Ashley N / .....843-626-7484  
7 Webb April / .....843-626-7484  
+ 36TH AVE N INTERSECTS  
3602 No Current Listing  
36TH AVE N INTERSECTS  
3701 Buck Bobby L / .....843-448-3538  
+ 38TH AVE N INTERSECTS  
BUSINESSES 155 HOUSEHOLDS 112  
S OAK ST (MYRTLE BEACH)  
+ ZIP CODE 29577 CAR-RT C036  
100 Molina Roger  
102 Mitchell Chad D & Leigh A / .....843-712-1047  
104 Klein D T / .....843-448-6804  
106 Rabon Peggy J / .....843-448-6804  
Rabon Jack Jr / .....843-448-3369  
108 Millwood William R / .....843-448-3369  
110 No Current Listing  
114 Q Walden Wes / .....843-444-0713  
100 Burke Joan / .....843-877-8000  
192 Q Roemer Leo / .....843-778-0000  
HOUSEHOLDS 9  
OAK CIRCLE DR (MYRTLE BEACH)-FROM  
199 HORIZON RIVER DR  
+ ZIP CODE 29588 CAR-RT R003  
413 Q Fener Ana / .....843-485-4123  
+ LITTLE RD INTERSECTS  
500 48 Griffith Paul / .....843-485-4123  
58 Fender Lindsay / .....843-293-0591  
6B Budd Christina M / .....843-293-0591  
502 Mullens Phyllis J / .....843-293-0591  
2C Bass Gordon S Jr / .....843-293-0591  
2C Bass Marcie  
2C Moore Marcie M / .....843-293-0591  
8C Q Britt Ashley  
503 Jones Scottie G & Melanie F / .....843-293-0591  
504 2 Q Pennington Miriam A / .....843-293-0591  
2 Pennington Ashley  
4 Ziller Abdel K / .....843-293-0591  
505 Blandin Martin V & Venia B / .....843-293-8098  
(1986)  
506 Chaffield Tami / .....843-293-8098  
507 Cook Vanessa L / .....843-293-8098  
508 Lambert Bonnie A / .....843-293-8098  
509 Ford Danny G / .....843-293-8098  
Ford Debra  
510-511 No Current Listing (2 Hses)  
512 Holcombe Bruce S / .....843-293-8098  
513 Self Vernon E & Lynne L / .....843-293-8098  
514 Kingsley Susan K / .....843-293-8098  
515 No Current Listing  
516 Fink Robert P & Marcia L / .....843-293-1610  
517 Mauk Vicki L & Timothy C / .....843-293-1610  
(1978)  
518 Sherman Jeffrey W & Shannon L / .....843-293-4821  
(1968)  
519 McCarty Beverly A / .....843-293-4821  
520 Evans Myrtle L / .....843-293-4821  
521 Riepe Kevin E / .....843-293-5356  
522 Q Gail Gail / .....843-293-5356  
523 Lovito Martin  
524 Siola Eugene E / .....843-293-5356  
525 Vrolyk John & Maria M / .....843-293-5356  
526 Q Cooper William H / .....843-293-5356  
527 Purcell Robin B / .....843-293-5356  
528 Britton Anna W / .....843-293-7415  
Britton Anna W / .....843-293-7415  
530 No Current Listing  
532 Q Deremer Lawrence D / .....843-293-7415  
Deremer Angela L  
534 Q Holden Jessica A

### OAK CIRCLE DR Cont'd

536 Gons Louis D & Julia A / .....843-293-7318  
538 Levinchuk Courtney / .....843-293-7318  
540 No Current Listing  
542 Steele Douglas E & Donna R / .....843-293-8191  
544 Metz Gerald M & Janice B / .....843-293-8191  
HOUSEHOLDS 44  
W OAK CIRCLE DR (MYRTLE BEACH)-FROM 2 SMITH BLVD  
+ SANS DR CONTINUES  
+ GAVIN CT BEGINS  
+ GOVERNORS LOOP BEGINS  
+ GAVIN CT BEGINS  
+ GOVERNORS LOOP CONTINUES  
+ ELLA CT BEGINS  
+ PETTON CT BEGINS  
+ ELLA CT BEGINS  
+ PETTON CT CONTINUES  
+ LARS CT BEGINS  
+ REID CT BEGINS  
+ RILEY CT BEGINS  
+ ZIP CODE 29588 CAR-RT R003  
548 Nixon Thomas E / .....843-293-8191  
552 Paulson Lisa M / .....843-293-8191  
556 Kenbaugh Edwin B & Linda J / .....843-293-8191  
557 No Current Listing  
560 Brach Richard E & Patricia A / .....843-293-8191  
561 Wagner David L / .....843-293-8191  
564 Q Clark Richa / .....843-293-8191  
565 Conner James H / .....843-293-8191  
+ COLBY CT BEGINS  
+ GOVERNORS LOOP ENDS  
568 Burgess Donna D / .....843-293-8191  
575 Dunlop Robert L & Carol L / .....843-293-8191  
576 No Current Listing  
580 Meryman Jared P / .....843-293-8191  
583 Q Barber Diana / .....843-293-8191  
Q Barker Vivian / .....843-293-8191  
Q Cassimore Frank H & Kaethe A / .....843-293-8191  
584 Brach Michael R & Donna M / .....843-293-8191  
(2005)  
588-589 No Current Listing (2 Hses)  
592 Laperle Mark E / .....843-293-8191  
596 No Current Listing  
605 Worley Valeria L / .....843-293-8191  
609 Q Polis Michael G & Paula J / .....843-293-8191  
613 Kocak Edward S Jr & Phyllis J / .....843-293-8191  
(2005)  
617 Skinner Dawn E / .....843-293-8191  
621 Ryan Sean / .....843-293-8191  
625 Ryan Brandy V  
625 Hastings Kimberly A / .....843-293-8191  
629 Lawton Barry A / .....843-293-8191  
Lawton Brittany  
633 No Current Listing  
637 Hixenbaugh Traci L & Shawn L / .....843-293-8191  
(2006)  
641 Brookman Cindy A / .....843-293-8191  
644 Davidson Sheryl A / .....843-293-8191  
645 No Current Listing  
648 Weber Fredrick R / .....843-293-8191  
Weber Ron  
649 Warren Michael E & Jennifer M / .....843-293-8191  
650 Altman Kristal D / .....843-293-8191  
Altman Robert  
654 No Current Listing  
657 Abemathy Larry V / .....843-293-8191  
Abemathy Eve / .....843-293-8191  
661 Kenzie Barry F / .....843-293-8191  
Kenzie Barry F / .....843-293-8191  
686 Q Ellis Barry / .....843-293-8191  
Ghent Heather / .....843-293-8191  
689 Q Boyd Linda / .....843-293-8191  
690-694 No Current Listing (2 Hses)  
HOUSEHOLDS 43  
OAK DALE RD (LORIS)  
+ HIGHWAY 66 INTERSECTS  
+ ZIP CODE 29569 CAR-RT R005  
1277 Hardee William J II & Brenda S / .....843-756-5204  
(1968)  
1380 Soles Wynona H / .....843-756-5204  
Soles Ashley / .....843-756-5204  
1504 Q Anderson Brittany / .....843-756-5204  
1510 Q Mishoe John W & Frances C / .....843-756-5204  
(1998)  
1679 Hardee William J II & Brenda S / .....843-756-5204  
1695 OAK DALE BAPTIST CHURCH churches  
/ .....843-756-5204  
1795 Soles Douglas W / .....843-756-5204  
1799 Soles Melissa M / .....843-756-5204  
Q Vaughn Darius / .....843-756-5204  
1801 Soles David L / .....843-756-5204  
1802 Russell Donna M / .....843-756-5204  
+ FRANKLIN DR INTERSECTS  
1828 Porter Kenneth D / .....843-756-5204  
Porter Mark A / .....843-756-5204  
1861 Slieth Daniel / .....843-756-5204  
1893 Fowler Reba L / .....843-756-5204  
Fowler Stephen E / .....843-756-5204  
+ G AND B LN BEGINS  
2145-2148 No Current Listing (2 Hses)  
2154 Horton Debra L / .....843-756-5204  
2155 Fowler Joe D / .....843-756-5204  
(1984)

This directory is the property of Polk City Directories. It is leased for the personal use of the subscriber. Use of this directory is subject to the Terms of Use appearing on the title page of this directory.

This information changes by 60% each year.  
For an updated directory call 1-800-555-6124 or visit  
[www.citydirectory.com](http://www.citydirectory.com)



Polk City Directories Now on the Internet @ [www.citydirectory.com](http://www.citydirectory.com)

NEW NEIGHBOR

**OAK ST Cont'd**  
 1706 HEALTH CARE PARTNERS  
 physicians & surgeons  
 .....843-248-4700  
 \* 18TH AVE INTERSECTS  
 \* MAIN ST INTERSECTS  
 \* ZIP CODE 29526 CAR-RT C006  
 1903 SHEAR MAGIC beauty salons  
 .....843-381-0994  
 1904 Kennedy Terry L [ ]  
 .....843-248-7450  
 Kennedy Barbara L .....843-381-0994  
 1911 PEGGY'S BATH & BODY SPA  
 cosmetics & perfumes-retail  
 .....843-488-1193  
 1913 No Current Listing  
 1917 RIVERTOWN COMMUNITY  
 CHURCH churches .....843-486-1917  
 \* FULMER ST CONTINUES  
 \* KENNETH ST INTERSECTS  
 2004 Nalley James R & Heather A [ ]  
 .....843-248-7450  
 2006 McCowell Katie J [ ]  
 .....843-488-1193  
 \* ELM ST INTERSECTS  
 2100 Dulaney Heather M [ ]  
 .....843-488-3536  
 2101 Jordan Joan B [ ]  
 .....843-488-3536  
 2105 Humphrey Bonnie [ ]  
 .....843-488-4800  
 Humphrey Ronnie C .....843-488-4800  
 2109 Dyson Harold E Sr [ ]  
 .....843-248-4509  
 2110 Guiridge Frank Sr & Nora G [ ]  
 .....843-488-2171  
 2111 No Current Listing  
 2112 Gnssegge Melvira [ ] .....843-248-4793  
 Sullivan Lori L [ ]  
 .....843-488-1193  
 2113 No Current Listing  
 2115 Welber William W & Barbara A [ ]  
 .....843-488-1193  
 2119 No Current Listing  
 2120 Bordeaux Robert W Jr & Patricia T  
 [ ]  
 .....843-488-2171  
 TERRELL SHEET METAL &  
 HEATING air conditioning contrs &  
 sys .....843-248-2555  
 2121 WACCAMAW BAPTIST ASSN  
 churches .....843-488-9358  
 2124 No Current Listing  
 2126 Singleton Hazel C & Alvin R [ ]  
 .....843-248-2332  
 2233 Gore Eleanor B [ ]  
 .....843-488-1862  
 2235 Vannostand Charles P [ ]  
 .....843-488-9008  
 \* TURTLE CREEK DR INTERSECTS  
 2300 COASTAL CAROLINA NATIONAL  
 BANK banks .....843-839-2265  
 2308 Montgomery Charell [ ]  
 .....843-438-8048  
 2312 O Smith Ashley .....843-438-8185  
 A & Oliver T .....843-381-0422  
 2314 Thomas Jamie [ ] .....843-438-8186  
 2316 O Richardson Shonda  
 .....843-438-8058  
 A Jones Jacqueline S [ ] .....843-438-8102  
 2318 A Elmore April [ ] .....843-248-7139  
 B Jordan Vanessa [ ]  
 .....843-381-8105  
 2320 Gilyard Denver [ ] .....843-733-3202  
 2322 Moore Denise S [ ]  
 .....843-733-3172  
 B Gause Betty [ ] .....843-733-3172  
 2324 Long Ebony [ ] .....843-488-3874  
 \* GUCKETT ST BEGINS  
 \* BOUNDARY ST INTERSECTS  
 2501 BANK OF AMERICA banks  
 .....843-946-3203  
 Gagum James O .....843-438-8710  
 Haywood Tiana .....843-438-8208  
 NORTH OAKS APARTMENTS  
 apartments .....843-248-9191  
 Parker Cassandra [ ] .....843-438-8002  
 Simmons Bernice [ ] .....843-438-8173  
 Woods Clance [ ] .....843-381-0859  
 A1 Days Willie M [ ]  
 .....843-438-8105  
 A1 Days Pierre D  
 .....843-438-8105  
 A3 Rodgers Anthony L [ ]  
 .....843-438-8105  
 A3 Rodgers Tameka  
 .....843-438-8105  
 A5 Lawson Henry II [ ]  
 .....843-488-1070  
 A6 Ford Chanell [ ]  
 .....843-488-1070  
 B3 O Fewquay Diana  
 .....843-488-8306  
 B4 Bellamy Henry [ ]  
 .....843-488-3741  
 B6 Brown John [ ] .....843-733-3343  
 B7 Turner Lynn [ ] .....843-438-8120  
 C4 Small Robert A [ ] .....843-438-8315  
 C8 Smalls Stephanie [ ]  
 .....843-733-3328  
 D1 Moore Simona [ ]  
 .....843-733-3121  
 D2 O Gagum Agatha  
 .....843-488-0540  
 D3 Dukes Willis [ ] .....843-438-8310  
 D3 Dukes Khadija [ ] .....843-438-8310  
 D4 Haywood Heather [ ]

**OAK ST Cont'd**  
 D7 Johnson Jessie [ ]  
 .....843-248-7098  
 D7 Johnson Cassandra  
 .....843-248-7098  
 D8 Bellamy Nancy L [ ]  
 .....843-248-7098  
 D8 Bellamy Felicia  
 .....843-248-7098  
 E1 Prohaska Lillian D [ ]  
 .....843-438-8150  
 E1 Prohaska Lynda .....843-248-7098  
 E2 Bellamy Icaia [ ]  
 .....843-438-8150  
 E3 O Quinones Ventura  
 .....843-438-8150  
 E4 Blount Patricia F [ ]  
 .....843-248-8288  
 F2 Cooper Tyrone [ ]  
 .....843-488-0501  
 F5 O Bah Glindian .....843-488-0501  
 \* MEDLEY PKWY INTERSECTS  
 2605 Hucks Tracy L [ ]  
 .....843-365-3378  
 2607 Levine Cynthia G [ ]  
 .....843-365-3378  
 2609 Johnson Sara J [ ]  
 .....843-365-3378  
 2613 Coachman Henry L [ ]  
 .....843-365-2310  
 2637 Attar Ian & Christina G [ ]  
 .....843-365-5629  
 2643 James Carl T & Vonce C [ ]  
 .....843-365-5629  
 2647 Petty Quentin L [ ]  
 .....843-365-0121  
 2651 - 2655 No Current Listing (2 Hses)  
 2661 Youngs Norman W & Vickie L [ ]  
 .....843-365-1989  
 2667 Tyler Rila K [ ] .....843-365-2982  
 2671 No Current Listing  
 2675 James Michael S [ ] .....843-365-7756  
 James Stacey .....843-365-1631  
 2685 ALTMAN WILLIAM P clergy  
 .....843-365-6639  
 2697 SUN HOUSE PETROLEUM  
 convenience stores .....843-365-2323  
 2699 A & M BUDGET WEAVING &  
 BEAUTY beauty salons  
 .....843-365-6004  
 \* CULTRA RD INTERSECTS  
 \* ZIP CODE 29526 CAR-RT R026  
 2756 Vaughn Ralph J Jr & Marva M [ ]  
 .....843-365-3642  
 2774 Dewitt Harriett [ ]  
 .....843-365-3642  
 2776 Myers Daniel M [ ]  
 .....843-365-3642  
 2778 No Current Listing  
 2779 Livingston Inez B [ ]  
 .....843-365-3642  
 Livingston Stephanie  
 .....843-365-3642  
 2780 No Current Listing  
 2787 Stanley C C [ ] .....843-365-3365  
 2789 No Current Listing  
 2791 Burgess Michael [ ] .....843-365-4005  
 2793 Ford Brenda S [ ]  
 .....843-365-4005  
 2794 Frinks Nettie K [ ]  
 .....843-365-1740  
 Frinks Ruth .....843-365-1740  
 2797 McDonald Floria M [ ]  
 .....843-365-1781  
 2806 Powell Woodrow & Gwendolyn D  
 [ ]  
 .....843-365-2025  
 \* SARVIS SALLY M  
 .....843-365-2025  
 2815 ST JAMES AME CHURCH churches  
 .....843-365-2025  
 2818 GREATER ST JAMES AME CHR  
 churches .....843-365-2727  
 O Stanley Rebecca  
 .....843-365-2917  
 2827 Ray Jimmy F [ ] .....843-365-2917  
 Ray Joanne B .....843-365-2917  
 2830 DHEC HOME HEALTH CARE SVC  
 health care alternatives  
 .....843-248-5850  
 \* CHRISTOPHER COLUMBUS RD INTERSECTS  
 \* CHRISTOPHER COLUMBUS RD CONTINUES  
 2896 Tyler Edna L [ ] .....843-365-9809  
 2904 - 2905 No Current Listing (2 Hses)  
 \* NURSERY RD INTERSECTS  
 2910 Mills Robbie H & Jennifer [ ]  
 .....843-365-3770  
 2914 No Current Listing  
 \* ELICS RD BEGINS  
 2920 Tyler Shelton W & Frances A [ ]  
 .....843-365-6488  
 2925 Bland Jo [ ]  
 .....843-365-6488  
 3100 Eschtruth Charles R & Maryanne B  
 [ ]  
 .....843-448-8561  
 BUSINESSES 17 HOUSEHOLDS 134  
 OAK ST (LITTLE RIVER)-FROM 1659 FOREST  
 DR SOUTHEAST  
 \* MCCOWN DR ENDS  
 \* WILWOOD DR INTERSECTS  
 \* ZIP CODE 29566 CAR-RT R006  
 4258 Stublick William S [ ]  
 .....843-249-5230  
 Stublick Alice T .....843-249-5230  
 4262 No Current Listing  
 4266 Carnes Barbara J [ ]  
 .....843-427-4791  
 \* DOGWOOD DR BEGINS  
 4300 Barfield Gene & Judy [ ]  
 .....843-249-4818  
 4306 No Current Listing

**OAK ST Cont'd**  
 4320 Everett Nina E [ ]  
 .....843-249-7635  
 Everett Tom J  
 .....843-249-7635  
 PANEL CHANNELS DIV shutters  
 .....843-249-7635  
 \* EDGEWOOD DR ENDS  
 4346 D O Towler Wendy D  
 .....843-249-7635  
 E Vidal Gloria [ ]  
 .....843-249-7635  
 F O Dustin Misty D  
 .....843-249-7635  
 \* RIVERVIEW DR BEGINS  
 BUSINESSES 1 HOUSEHOLDS 10  
 OAK ST (LORIS)  
 \* ZIP CODE 29567 CAR-RT C001  
 2703 Graham Lindsey [ ]  
 .....843-448-3369  
 2705 Rogers Dolly M [ ]  
 .....843-448-3369  
 2811 Todd Peggy T [ ]  
 .....843-756-4736  
 \* ZIP CODE 29569 CAR-RT C002  
 3004 - 3016 No Current Listing (2 Hses)  
 HOUSEHOLDS 5  
 OAK ST (MYRTLE BEACH)  
 \* ZIP CODE 29577 CAR-RT C010  
 100 - 102 No Current Listing (2 Hses)  
 104 Klein D T [ ] .....843-448-6804  
 106 Rabon Peggy J [ ]  
 .....843-448-3369  
 Rabon Jack J Jr .....843-448-3369  
 108 No Current Listing  
 110 Ferren Kevin D [ ]  
 .....843-448-3369  
 \* ZIP CODE 29577 CAR-RT C023  
 503 De Luca Carmela [ ] .....843-448-5461  
 HOUSEHOLDS 7  
 N OAK ST (MYRTLE BEACH)-FROM 599 4TH  
 AVE N NORTHEAST  
 \* 2ND AVE N CONTINUES  
 \* OAK ST INTERSECTS  
 \* ZIP CODE 29577 CAR-RT C010  
 201 Rabon Jack J Jr & Nicole [ ]  
 .....843-448-5982  
 202 Schueller Dorothy M [ ]  
 .....843-448-5982  
 203 CAROLINA FIRST BANK banks  
 .....843-443-9104  
 204 Ammons Glenda [ ] .....843-626-9453  
 Ammons Gm M .....843-626-9453  
 205 Carter Tina [ ]  
 .....843-448-6233  
 Carter Caleb  
 .....843-448-6233  
 Jordan Christina D  
 .....843-448-6233  
 B Hendrix Andrea L [ ]  
 .....843-448-6233  
 207 Lewis Isla R [ ] .....843-448-7528  
 Lewis Dana O .....843-448-7528  
 208 Quick Kenneth D [ ]  
 .....843-448-6233  
 209 Benton Eddie A [ ]  
 .....843-448-6233  
 211 Carter Dennis T [ ]  
 .....843-448-6233  
 Carter Kathleen R  
 .....843-448-6233  
 \* 3RD AVE N INTERSECTS  
 304 No Current Listing  
 305 B O McCord Robert  
 .....843-712-2968  
 307 O Radtall Lisa .....843-712-2968  
 309 No Current Listing  
 \* 4TH AVE N INTERSECTS  
 401 No Current Listing  
 403 O Morris Cleve R  
 .....843-712-2515  
 409 O Drake Donna  
 .....843-712-2515  
 O Lilly Jessica  
 .....843-712-2515  
 \* 5TH AVE N INTERSECTS  
 \* OAK ST INTERSECTS  
 501 No Current Listing  
 503 O Freccell Angel .....843-213-1127  
 505 Gonzalez Alfonso [ ]  
 .....843-626-3639  
 507 Muirhead Ruby G [ ]  
 .....843-448-6815  
 \* 6TH AVE N ENDS  
 600 No Current Listing  
 \* OAK ST CONTINUES  
 601 PAVILACK GIANT FURNITURE  
 furniture-used  
 .....843-448-2702  
 608 Ruben Craig L [ ] .....843-448-2702  
 \* MAPLE ST INTERSECTS  
 \* 7TH AVE N INTERSECTS  
 \* 7TH AVE N CONTINUES  
 \* HIGHWAY 501 INTERSECTS  
 \* 8TH AVE N INTERSECTS  
 804 BENTON HEATING & COOLING  
 INC air conditioning contrs & sys  
 .....843-448-8561  
 810 OFI MFG furniture-mfrs  
 .....843-626-0704  
 OUTLET FURNITURE INTERIORS  
 INC furniture-dfcs-retail  
 .....843-448-2453  
 \* GEORGE COX ST BEGINS  
 \* 9TH AVE N INTERSECTS  
 921 MYRTLE BEACH BUILDING  
 PERMITS city government  
 .....843-918-1111  
 MYRTLE BEACH BUSINESS  
 LICENSE government offices  
 .....843-918-1200  
 MYRTLE BEACH CITY SVC DEPT  
 government offices .....843-918-1100  
 MYRTLE BEACH CULTURAL SVC  
 government offices .....843-918-1188

**N OAK ST Cont'd**  
 MYRTLE BEACH FINANCE DEPT  
 fire departments .....843-918-1192  
 MYRTLE BEACH HUMAN  
 RESOURCES government offices  
 .....843-918-1114  
 \* JACKSON ST INTERSECTS  
 \* 10TH AVE N ENDS  
 \* OAK ST INTERSECTS  
 \* OAK DR INTERSECTS  
 1101 MYRTLE BEACH CITY  
 INFORMATION government offices  
 .....843-918-1000  
 MYRTLE BEACH CITY POLICE  
 police departments .....843-918-1382  
 MYRTLE BEACH CITY  
 PROSECUTOR government offices  
 .....843-918-1442  
 MYRTLE BEACH CLERK OF  
 COURT city government- courts  
 .....843-918-1356  
 MYRTLE BEACH EMERGENCY  
 OPRNRS government offices  
 .....843-918-1400  
 MYRTLE BEACH POLICE DEPT  
 police departments .....843-918-1300  
 MYRTLE BEACH VICTIM  
 ADVOCATE government offices  
 .....843-918-1372  
 Nobles Rhonda [ ]  
 .....843-918-1372  
 1104 COASTAL LAW LLC attorneys  
 .....843-839-5552  
 \* OAK DR INTERSECTS  
 \* 12TH AVE N INTERSECTS  
 1200 MYRTLE BEACH AREA  
 CHAMBER-COMM chambers of  
 commerce  
 MYRTLE BEACH AREA  
 HOSPITALITY associations  
 \* OAK DR CONTINUES  
 1201 WALKING IN THE SPIRIT non-  
 profit org .....843-213-1237  
 3 UNITED AMERICAN  
 INSURANCE CO insurance  
 .....843-238-3029  
 5 WEEKLY SURGE newspapers  
 .....841-443-7462  
 1300 NATIONWIDE INSURANCE  
 insurance .....843-916-4449  
 1302 TAMI & CO beauty salons  
 .....843-448-5365  
 1306 AMERICAN SPEEDY PRINTING  
 CTR printers .....843-448-1065  
 1550 SOUTH CAROLINA BANK &  
 TRUST banks .....843-839-5009  
 \* 16TH AVE N INTERSECTS  
 1600 HEALTH PLAN ADMINISTRATION  
 accountants .....843-946-9915  
 SEACOAST PROPERTIES real  
 estate .....843-626-7493  
 B MYRTLE BEACH DIRECT AIR &  
 TOUR travel agencies & bureaus  
 .....843-916-9700  
 1601 ARMOR ONE SECURITY security  
 control equip & sys .....843-712-2617  
 BETTER BUSINESS BUREAU  
 business & trade org  
 .....843-839-0544  
 MORTGAGE LENDING real estate  
 loans .....843-839-5024  
 OCEANA RESORTS CORP  
 OFFICE resorts  
 .....843-445-5947  
 PATRICIA RESORTS resorts  
 .....843-445-5947  
 PLANTATION LAKES SALES real  
 estate .....843-448-1020  
 101 HEDESH ROBERT attorneys  
 .....843-626-5190  
 101 WHITE & WHITE LAW  
 OFFICES attorneys  
 .....843-626-3030  
 102 MILLS INSURANCE &  
 FINANCIAL insurance  
 .....843-449-2002  
 102 MILLS MONTIE M PHD  
 psychologists .....843-449-0708  
 102 PSYCHOLOGY WORKS  
 counseling serv .....843-449-0708  
 103 BARRIER ENTERPRISES real  
 estate .....843-497-2796  
 103 COX BEALL & ASSOC LLC  
 real estate appraisers  
 .....843-839-2700  
 104 GWIN & RIPLEY accountants  
 .....843-448-4033  
 107 OEHLER TE ANNE counseling  
 serv .....843-946-3577  
 202 MYRTLE BEACH MORTGAGE  
 real estate loans .....843-448-6400  
 203 MOVEMENT MATTERS  
 PILATES exercise & phys fitness  
 prog .....843-916-8683  
 204 EMPIRE STEEL steel detailers-  
 structural .....843-916-8888  
 206 AFFILIATES IN  
 PSYCHOTHERAPY physicians &  
 surgeons .....843-448-2824  
 206 O Station M  
 306 ALLCAREGIVERS INC home  
 health serv .....843-626-8600

**N OAK ST - N OAK ST**  
 N OAK ST Cont'd  
 403 BELLETERRE attorneys  
 .....843-444-4800  
 403 O Wikerson Jerome  
 .....843-448-6769  
 404 YELLOW GREEN MEDIA  
 GROUP multimedia .....843-839-4660  
 405 DRM 2 HOLDINGS LLC  
 holding companies .....843-839-4660  
 405 SUTTON LAW FIRM PC  
 attorneys .....843-826-0708  
 409 AMERICAN EXPRESS  
 FINANCIAL financial planning  
 consultants .....843-448-9110  
 \* 17TH AVE N INTERSECTS  
 1700 BEYOND MANAGEMENT INC  
 business mgmt consultants  
 .....843-448-8927  
 A CONNER E H PHD marriage &  
 family counselors .....843-916-9944  
 A FREDERICK DEFENSE FIRM  
 attorneys .....843-444-6122  
 A GRAND STRAND COUNSELING  
 CTR marriage & family counselors  
 .....843-448-6851  
 B ELEMENTS DAY SPACE  
 massage therapists .....843-839-2762  
 B WORDSMITH INC public  
 relations counselors .....843-448-7300  
 D WILLIAM ISAAC CIGGS LAW  
 OFFICE attorneys .....843-826-4243  
 1701 HARRY COUNTY STATE BANK  
 banks .....843-839-9339  
 1703 Foster Robert [ ]  
 .....843-839-9339  
 Santee Cooper electric  
 companies .....843-448-2411  
 1704 JAYROE APPRAISAL CO real  
 estate appraisers .....843-497-7158  
 O Perry Ben E  
 .....843-497-7158  
 Perry Sam P  
 UNITED SPEED ALLIANCE  
 RACING race track equip/supl  
 .....843-918-4200  
 1705 PALMETTO SLEEP LABS LLC  
 physicians & surgeons  
 .....843-444-0800  
 1 THOMPSON APPRAISALS  
 appraisers .....843-626-7625  
 2 AMEDISYS HOME HEALTH  
 CARE home health serv  
 .....843-916-0931  
 6 INTELLISTRAND advertising-  
 television .....843-839-1456  
 \* 18TH AVE N INTERSECTS  
 1800 CLEMMONS LAW FIRM attorneys  
 .....843-448-4246  
 GAMBLE & LIVINGSTON LLC  
 accountants .....843-839-3511  
 REPRESENTATIVE HENRY  
 BROWN JR government offices-us  
 .....843-445-6459  
 1801 THOMAS HOGAN TRAVEL INC  
 travel agencies & bureaus  
 .....843-626-9998  
 1805 GOLD CROWN MANAGEMENT  
 association mgmt .....843-445-6007  
 SANDCASTLE GROUP  
 nonclassified establishments  
 .....843-443-9090  
 1807 MYRTLE BEACH DAY SPA spas-  
 beauty & day .....843-449-9979  
 1809 Smith Franklin N [ ]  
 .....843-449-9979  
 Smith Maria N  
 .....843-449-9979  
 1811 2 CAROLINA MASTER CHORALE  
 musicians .....843-444-5774  
 2 DIGITAL ARTS ETC computer  
 graphics .....843-445-9191  
 5 GIRL SCOUTS associations  
 .....843-626-5190  
 1813 WACCAMAW INSURANCE SVC  
 insurance .....843-626-3030  
 \* 19TH AVE N INTERSECTS  
 1900 FURR HENSHAW & OHANESIAN  
 attorneys .....843-626-7621  
 Jensen Karole K [ ]  
 .....843-448-3097  
 LEGACY OF SOUTH CAROLINA  
 audio-visual consultants  
 .....843-448-9294  
 2 Wagner Ronald E [ ]  
 .....843-448-9294  
 4 Secret Pamela M [ ]  
 .....843-448-9294  
 1901 ROAD RUNNER HIGH SPEED  
 ONLINE internet serv  
 .....843-913-7941  
 1902 OAK STREET ADVISORS financial  
 planning consultants  
 .....843-946-9868  
 1907 MYRTLE BEACH CONSULTING  
 business mgmt consultants  
 .....843-712-2601  
 \* 20TH AVE N INTERSECTS  
 2002 FIRST CITIZENS BANK & TRUST  
 banks .....843-444-4396  
 INTERSTUDENT ES CORP  
 employment agencies/opportunit  
 .....843-444-0400  
 O Johnson Stephen C  
 PLANTATION SALES real estate

STREET GUIDE

Get Mailing Lists, Sales Leads, and Business Credit Reports on-line and other Polk City Directories @ [www.citydirectory.com](http://www.citydirectory.com)

Subject

1300-1700 Block of N Oak St

2010



## NEW NEIGHBOR

**OAK ST Cont'd**  
 2699 LOW COUNTRY CIGARS & UPHOLSTERY cigar cigarette & tobacco dirts .....843-369-0102  
 \*ZIP CODE 29656 CAR-RT 006  
 2744 @ Turner J C .....843-365-2391  
 2756 Vaughn Ralph J Jr [L] .....843-365-2391  
 2760 - 2770 No Current Listing (2 Hses)  
 2774 @ Brooks Earl .....843-365-2391  
 2776 No Current Listing  
 2778 McDonald Magdalene R [L] .....843-365-2391  
 2779 Livingston Inez B [L] .....843-365-2391  
 2780 Grant Bernadette [L] .....843-365-2391  
 2787 Stanley Marie D & C C [L] .....843-365-2391  
 2789 Crosson Reba J [L] .....843-365-2391  
 2791 Bellamy Gaytrell [L] .....843-365-2391  
 2793 Ford Brenda S [L] .....843-365-2391  
 2794 Frinks Ruth [L] .....843-365-2391  
 2806 - 2815 No Current Listing (2 Hses)  
 2818 GREATER ST JAMES AME CHR churches .....843-365-2391  
 2827 Ray Jimmy F [L] .....843-365-2391  
 2830 OHEC HOME HEALTH CARE SVC home health serv .....843-365-2391  
 2831 Horry Cnty ENVIRONMENTAL HLTH county government .....843-365-2391  
 2885 James Rosalee L [L] .....843-365-2391  
 2886 Tyler Edna L [L] .....843-365-2391  
 2904 Chestnut Rhonda L [L] .....843-365-2391  
 2910 Mills Robert & Jennifer [L] .....843-365-2391  
 2920 Tyler Shelton W [L] .....843-365-2391  
 2925 - 3100 No Current Listing (2 Hses)  
 \*TOWER DR ENDS  
 \*FOUR MILE RD INTERSECTS  
 \*STILL POND RD BEGINS  
 BUSINESSES 13 HOUSEHOLDS 131

**OAK ST (LITTLE RIVER)-FROM 4601**  
 DOGWOOD DR  
 \*FOREST DR CONTINUES  
 \*MCGINN DR ENDS  
 \*WILLOW DR ENDS  
 \*WILLOW DR CONTINUES  
 \*ZIP CODE 29666 CAR-RT 006  
 4306 Phillips Brian K & Joni M [L] .....843-249-3825  
 4318 Rogers Marvin L Jr [L] .....843-249-3825  
 4320 Kraucunas Nina [L] .....843-249-3825  
 \*EDGEWOOD DR BEGINS  
 4346 @ Shepards Rogers & D @ Mazacas William Jr .....843-249-3825  
 4358 Stubick Alice T [L] .....843-249-3825  
 4361 FIRST BAPTIST CHURCH churches .....843-249-3825  
 \*RIVERVIEW DR INTERSECTS  
 BUSINESSES 1 HOUSEHOLDS 5

**OAK ST (LORIS)-FROM 3873 HARRELSON AVE SOUTHEAST**  
 \*ZIP CODE 29656 CAR-RT 001  
 2703 No Current Listing  
 2705 Rogers Doty M [L] .....843-756-4736  
 2811 Todd Peggy T [L] .....843-756-4736  
 \*ZIP CODE 29656 CAR-RT 002  
 3004 - 3016 No Current Listing (2 Hses)  
 \*BAYBORO ST INTERSECTS  
 BUSINESSES 1 HOUSEHOLDS 5

**OAK ST (MYRTLE BEACH)**  
 \*2ND AVE N CONTINUES  
 \*5 OAK ST INTERSECTS  
 \*ZIP CODE 29577 CAR-RT 0035  
 201 Rabon Jack J Jr & Nicole [L] .....843-448-5982  
 202 Riddell Joel D [L] .....843-448-5982  
 203 No Current Listing  
 204 Jordan Glenda M [L] .....843-448-5982  
 205 No Current Listing  
 206 Hendrix Andrea L [L] .....843-448-5982  
 206 A Ekman Tamara [L] .....843-448-5982  
 207 Lewis Lisa R [L] .....843-448-5982  
 208 Hibdon Jeffrey A [L] .....843-448-5982  
 209 Benton Eddie A [L] .....843-448-5982  
 211 @ Carner Dennis .....843-448-5982  
 212 Kathleen M .....843-448-5982  
 \*3RD AVE N INTERSECTS

**N OAK ST Cont'd**  
 \*3RD AVE N CONTINUES  
 305 B No Current Listing  
 307 AMERICAN HEART ASSN associations .....843-242-8721  
 309 No Current Listing  
 \*4TH AVE N INTERSECTS  
 401 @ Moore K A .....843-444-1119  
 403 Salvo Harry L [L] .....843-444-1119  
 409 @ Betemps Joseph .....843-444-1119  
 409 1/2 Mathews Falha [L] .....843-444-1119  
 \*5TH AVE N ENDS  
 501 No Current Listing  
 \*6TH AVE N ENDS  
 \*6TH AVE N CONTINUES  
 600 @ Ledford Perry H .....843-448-2702  
 608 Ruben Craig L [L] .....843-448-2702  
 618 TALL Wells Lowell & Kathleen [L] .....843-448-2702  
 619 TALL Knaus Kevin [L] .....843-448-2702  
 620 TALL @ Whitaker Bob .....843-448-2702  
 622 TALL Jack James H & Joanne G [L] .....843-448-2702  
 624 TALL Feiras Nicholas [L] .....843-448-2702  
 \*MAPLE ST ENDS  
 \*7TH AVE N INTERSECTS  
 735 TALL Wals Gregory C [L] .....843-448-2702  
 736 TALL Connor Carol [L] .....843-448-2702  
 741 TALL Martin Robert & Donna [L] .....843-448-2702  
 743 TALL Leish Calvin R [L] .....843-448-2702  
 744 TALL Hegemann Marilyn [L] .....843-448-2702  
 746 TALL Webster John [L] .....843-448-2702  
 748 TALL @ Cassell John .....843-448-2702  
 \*HIGHWAY 501 INTERSECTS  
 750 GLO INC business mgmt consultants .....843-448-2702  
 \*HIGHWAY 501 INTERSECTS  
 751 TALL Neher Lorry J [L] .....843-448-2702  
 TALL Neher Frank .....843-448-2702  
 752 TALL Barker Elwood [L] .....843-448-2702  
 \*8TH AVE N INTERSECTS  
 \*8TH AVE N CONTINUES  
 \*ZIP CODE 29577 CAR-RT 0010  
 800 Brown Representative H Jr & Henry E [L] .....843-448-2702  
 804 BENTON HEATING & COOLING INC air conditioning contrs & sys .....843-448-2702  
 810 OFI MFG furniture-mfrs .....843-448-2702  
 OUTLET FURNITURE INTERIORS INC furniture-dirs-retail .....843-448-2702  
 \*ZIP CODE 29577 CAR-RT 0027  
 855 TALL @ Wilson F .....843-448-2702  
 \*ZIP CODE 29577 CAR-RT 0010  
 856 TALL Ward Jenny S [L] .....843-448-2702  
 858 TALL @ O'Neil Samantha .....843-448-2702  
 \*ZIP CODE 29577 CAR-RT 0027  
 859 TALL Baker Terrence W [L] .....843-448-2702  
 \*ZIP CODE 29577 CAR-RT 0010  
 860 TALL Smith Halla B [L] .....843-448-2702  
 \*ZIP CODE 29577 CAR-RT 0027  
 861 TALL Smith Malcolm & Alice [L] .....843-448-2702  
 \*ZIP CODE 29577 CAR-RT 0010  
 862 TALL Hill Pat [L] .....843-448-2702  
 \*ZIP CODE 29577 CAR-RT 0027  
 863 TALL Kraemer Karen [L] .....843-448-2702  
 \*ZIP CODE 29577 CAR-RT 0010  
 864 TALL @ Schaarschmidt Catherine T .....843-448-2702  
 \*BROADWAY ST INTERSECTS  
 \*TERMINAL ST ENDS  
 901 JOHNSON FURNITURE CO furniture-mfrs .....843-448-2702  
 SOMMER'S HOUSE FABRICS fabric shops .....843-448-2702  
 904 CHAPIN CO LUMBER DEPT lumber-retail .....843-448-2702  
 905 MAGDOY'S SPORTS & SPIRITS restaurants .....843-448-2702  
 908 B BOB'S COMPLETE AUTO & RADIATOR auto rpr & serv .....843-448-2702  
 921 MYRTLE BEACH CITY SVC DEPT government offices .....843-448-2702

**N OAK ST Cont'd**  
 MYRTLE BEACH CULTURAL SVC government offices .....843-918-1188  
 MYRTLE BEACH FINANCE DEPT city government .....843-918-1188  
 MYRTLE BEACH HUMAN RESOURCES government offices .....843-918-1188  
 MYRTLE BEACH WATER & SEWER city govt-regulation/adm .....843-918-1212  
 \*JACKSON ST INTERSECTS  
 \*MYRTLE BEACH INTERSECTS  
 \*10TH AVE N CONTINUES  
 \*MISTER JOE WHITE AVE ENDS  
 \*MISTER JOE WHITE AVE CONTINUES  
 1101 MYRTLE BEACH CLERK OF COURT city government-courts .....843-918-1356  
 MYRTLE BEACH MUNICIPAL COURT city government-courts .....843-918-1356  
 MYRTLE BEACH POLICE DEPT police departments .....843-918-1300  
 MYRTLE BEACH VICTIM ADVOCATE government offices .....843-918-1372  
 1104 CASE SOLUTIONS marketing consultants .....843-467-2273  
 \*12TH AVE N ENDS  
 1200 MYRTLE BEACH AREA CHAMBER chambers of commerce .....843-467-2273  
 1201 CROSS OAK MONTESSORI DAY SCHL schools .....843-448-5508  
 SMALL THOUGHTS & BIG DREAMS schools .....843-448-5508  
 1300 NATIONWIDE INSURANCE insurance .....843-915-4449  
 1302 TAMI & CO beauty salons .....843-448-5365  
 1306 AMERICAN SPEEDY PRINTING CTR commercial printing .....843-448-1065  
 1550 BEACH FIRST NATIONAL BANK banks .....843-626-2265  
 \*15TH AVE N INTERSECTS  
 1600 BAH INVESTMENT GROUP investment securities .....843-444-5779  
 EQUITABLE LIFE ASSURANCE SCF accountants .....843-444-5779  
 SEACOAST PROPERTIES real estate .....843-448-6694  
 SMITH SHANAFELT accountants .....843-448-6694  
 B STARFISH PROPERTIES office buildings & parks .....843-444-2999  
 1601 EVOLVE SALON beauty salons .....843-448-6694  
 GRAINGER CO insurance .....843-448-6694  
 Matthews Ben R [L] .....843-448-6694  
 MC DOWELL CONSTRUCTION INC genl contractors .....843-448-7797  
 PLANTATION LAKES SALES real estate .....843-448-1020  
 WHITE & WHITE LAW OFFICE attorneys .....843-939-0442  
 102 Mills Monte M [L] .....843-939-0442  
 104 GWIN & RIPLEE accountants .....843-448-4033  
 104 Gwin Stephen L [L] .....843-448-4033  
 106 BANKERS LIFE & CASUALTY CO insurance .....843-626-0092  
 107 Oehler Te Anne adoption agencies .....843-448-3577  
 202 CONSOLIDATED HEALTH SVC INC health serv .....843-448-3577  
 203 MOVEMENT MATTERS health fitness program consult .....843-448-3577  
 206 AFFILIATES IN PSYCHOTHERAPY physicians & surgeons .....843-448-2824  
 308 AMERICAN SEIN PRO INC NURSE CR nurses & nurses' insurance .....843-626-8500  
 402 DIAMOND RDC building contractors .....843-948-6868  
 403 COLEMAN LAW FIRM attorneys .....843-448-1488  
 403 MATTHEWS LAW FIRM attorneys .....843-448-1488  
 405 NATIONAL BUSINESS MACHINES INC cash registers & machines .....843-626-3632  
 \*17TH AVE N INTERSECTS  
 1700 MESSAGE MASTERS legal research .....843-916-1604

**N OAK ST Cont'd**  
 A CONNER E H PHD marriage & family counselors .....843-448-6851  
 A CONNER E H [L] .....843-916-5944  
 A GRAND STRAND COUNSELING CTR marriage & family counselors .....843-448-6851  
 B WORDSMITH INC public relations counselors .....843-626-4455  
 D Danielson Christopher S [L] .....843-626-4243  
 D DIGGS DIGGS & AXELROD attorneys .....843-626-4243  
 1701 HARRY COUNTY STATE BANK banks .....843-626-4243  
 1703 SANTEE COOPER electric companies .....843-448-2411  
 1704 UNITED SPEED ALLIANCE RACING race track equip/supl .....843-916-4200  
 1705 PALMETTO SLEEP LABS psychologists .....843-448-0800  
 1 THOMPSON APPRAISAL SVC real estate appraisers .....843-626-7625  
 2 WINVIA HOME HEALTH- MYRTLE home health serv .....843-916-0931  
 3 SC HEALTH & ENVIRONMENTAL DEPT state government .....843-448-1902  
 4 FAMILY INVESTMENT MORTGAGE real estate loans .....843-448-6100  
 6 OFC-OCEAN COASTAL RSRCE MGMT government offices-state .....843-626-7217  
 7 NURSEPRO NURSING SVC nurses & nurses' registries .....843-946-7257  
 7 PARADISE RESORT real estate developers .....843-916-8040  
 1800 MICHELE PADDY ATTORNEY AT LAW attorneys .....843-448-9288  
 A MORTGAGE WAREHOUSE real estate loans .....843-293-4567  
 A PELLERIN & ASSOC real estate loans .....843-293-4567  
 1801 THOMAS HOGAN TRAVEL INC travel agencies & bureaus .....843-626-9998  
 1802 HOMES OF THE GRAND advertising-periodical .....843-448-6999  
 1803 QUANTUM TALENT talent agencies & casting serv .....843-839-1668  
 1805 GOLD CROWN MANAGEMENT real estate buyers & brokers .....843-448-6007  
 1806 Smith Franklin N [L] .....843-448-6630  
 SMITH FRANKLIN N OD optometrists od .....843-448-6630  
 1811 No Current Listing  
 2 CAROLINA MASTER CHORALE musicians .....843-444-5774  
 2 DIGITAL ARTS ETC computer graphics .....843-448-9191  
 5 GIRL SCOUTS youth org & centers .....843-626-5190  
 1813 WACCAMAW INSURANCE SVC real estate .....843-626-3030  
 \*19TH AVE N INTERSECTS  
 \*19TH AVE N INTERSECTS  
 1900 FURR HENSHAW & CHANESIAN attorneys .....843-626-7621  
 LEGACY OF SOUTH CAROLINA audio-visual consultants .....843-448-3097  
 Wagner Ronald E [L] .....843-626-9817  
 WINGS FOR CHILDREN child abuse info/treatment ctr .....843-448-9294  
 1901 TIME WARNER CABLE television-cable & catv .....843-913-7978  
 2002 FIRST CITIZENS BANK & TRUST CO banks .....843-444-4396  
 2003 CAROLINA FIRST BANK banks .....843-448-9458  
 WALL STREET CORNER banks .....843-946-3117  
 \*ZIP CODE 29577 CAR-RT 0033  
 2101 ATM NOW automated teller mach .....843-626-9375  
 M B RADISSON PLAZA HOTEL hotels & motels .....843-939-2322  
 MYRTLE BEACH CONVENTION CTR government offices .....843-918-1225  
 RADISSON PLAZA HOTEL hotels & motels .....843-918-1225  
 SIMPLE ELEGANCE CATERING banquet rooms .....843-918-1260  
 2110 LAWSON & ASSOC attorneys .....843-626-7887  
 WACHOVIA MORTGAGE CORP real estate loans .....843-626-1477  
 2305 FIRST FEDERAL savings & loan associations .....843-626-3548  
 \*27TH AVE N INTERSECTS

**OAK ST - N OAK ST**  
 2411 BEST J FRANK CPA accountants .....843-467-2333  
 JOHN DU RANT & CO stock & bond brokers .....843-445-9699  
 LOW COUNTRY NETWORKS security control equip & sys .....843-445-9555  
 MASHBURN CONSTRUCTION genl contractors .....843-626-1500  
 NATIONAL LENDING CORP real estate loans .....843-626-8235  
 PHOENIX ENVIRO CORP carpet & rug cleaning equip .....843-946-7478  
 101 NATIONAL BANK-SOUTH CAROLINA banks .....843-626-1800  
 105 NEXSEN PRIET JACOBS POLLARD attorneys .....843-445-9688  
 105 Willford Steven E [L] .....843-445-9688  
 108 WETLAND & ENVIRONMENTAL SVC envmntl & ecologl serv .....843-448-2009  
 204 HOBBS UPCHURCH & ASSOC engineers-civil .....843-626-1910  
 205 MORGAN STANLEY investment securities .....843-448-3351  
 206 Jeffers Nancy R [L] .....843-444-1107  
 206 MC NAIR LAW FIRM attorneys .....843-444-1107  
 301 NELSON MULLINS RILEY attorneys .....843-448-3500  
 304 ASSOCIATED LAND SURVEYORS INC surveyors-land .....843-626-7393  
 304 CASTLES CONSULTING ENGINEERS engineers-civil .....843-448-0910  
 305 ALL SOLD REALTY real estate .....843-448-8770  
 305 ATTORNEY DAVID H BREEN attorneys .....843-448-9915  
 305 BLUE CROSS & BLUE SHIELD insurance .....843-444-9068  
 305 CAROLINA AERIAL SURVEYS surveyors-land .....843-444-1020  
 305 DONNA M BARBER REAL ESTATE real estate .....843-448-4176  
 305 FIRST PREFERENCE MORTGAGE real estate loans .....843-626-5506  
 305 FOUNDERS CENTRE EXECUTIVE office buildings & parks .....843-448-0606  
 305 REGIONS banks .....843-626-5930  
 305A GEORGE SINK INJURY LAWYERS attorneys .....843-626-7465  
 305A KELLER WILLIAMS REALTY real estate .....843-443-9400  
 305A DUPREZ & DAVIS FINANCIAL financial advisory serv .....843-445-6124  
 305P NORTHSTAR FINANCIAL ADVISORS financial advisory serv .....843-448-7305  
 402 BURROUGHS & CHAPIN CO real estate .....843-448-5123  
 2501 BANC OF AMERICA INVESTMENT SVC investment securities .....843-946-3335  
 BANK OF AMERICA real estate loans .....843-946-2100  
 @ Branstrom Susan M & M G EQUITABLE LIFE ASSURANCE insurance .....843-626-9817  
 H B SPRINGS CO INC real estate .....843-448-7653  
 HEALTH PLAN ADMINISTRATION insurance .....843-946-9915  
 Plexico Samuel H [L] .....843-626-9817  
 SPRINGS HB CO insurance .....843-448-6551  
 2513 MET LIFE financial advisory serv .....843-916-8867  
 RBC CENTURA BANK banks .....843-444-3800  
 300 TIMBES ARCHITECTURAL GROUP architects .....843-381-8088  
 2619 COASTAL FEDERAL BANK banks .....843-205-2000  
 COASTAL FINANCIAL CORP holding companies .....843-205-2000  
 COASTAL INVESTOR SVC investment mgmt .....843-918-7600  
 COASTAL RETIREMENT EST & TAX retirement income funds .....843-205-2631  
 @ Ledrow William F  
 Ledrow Shirley F  
 @ McDole Melvin  
 @ Price Orville L  
 Price Rose M  
 \*27TH AVE N INTERSECTS

City Directories Now on the Internet @ www.citydirectory.com

Subject

1300-1700 Block of N Oak St

2005



Myrtle Beach, SC (29577)		
<p>NEW NEIGHBOR</p> <p><b>OAK AV (GCB)</b> <i>cont'd</i></p> <p>22 SEASONAL RESIDENCE</p> <p>24 SEASONAL RESIDENCE</p> <p>+ <b>DOGWOOD DR INTERSECTS</b></p> <p>BUSINESSES 4 HOUSEHOLDS 1</p> <p><b>OAK CIR -FROM 3800 PINE LAKE DR</b></p> <p>EAST IN A SEMI-CIR</p> <p>. ZIP CODE 29577</p> <p>+ <b>PINE LAKE DR INTERSECTS</b></p> <p>3900 Todd David G &amp; Cheryl [H] 448-4840</p> <p>HOUSEHOLDS 1</p> <p><b>OAK DR (MYRTLE HEIGHTS)-FROM 20</b></p> <p>RAMSEY DR WEST 1 SOUTH OF PINE DR</p> <p>. ZIP CODE 29577</p> <p>+ <b>RAMSEY DR INTERSECTS</b></p> <p>1062 Mac Pherson Tracy</p> <p>1065 Parker Edward</p> <p>1071 Prillaman Mabel C [H]</p> <p>1068 Forbes Mike H [H] 448-8102</p> <p>Forbes Rita 448-8102</p> <p>+ <b>JENNINGS RD INTERSECTS</b></p> <p>1083 Reynolda Ruby O</p> <p>1080 Mc Gruder Clara [H]</p> <p>1091 Atwood William [H] 448-8445</p> <p>1088 Blackman Billy &amp; Edna [H]</p> <p>1099 Roberts Bobby R [H] 448-2187</p> <p>1090 Garriss Roberta L [H]</p> <p>1105 Lewis Donnie</p> <p>1100 Blanton Allerd &amp; Barbara [H] 626-1916</p> <p>1111 Cook Lee G Jr &amp; Kim [H] 626-3909</p> <p>Cook Kim 626-3909</p> <p>1108 Smith William K &amp; Cathline [H] 626-8584</p> <p>1119 Stubbs Robert C &amp; Marie [H]</p> <p>448-9086</p> <p>Stubbs Marie S. 448-9086</p> <p>1116 Nordeen David L [H] 448-9993</p> <p>Nordeen Charlie 448-9993</p> <p>1129 Robertson-Mantfredl Debbie [H]</p> <p>Ward J E</p> <p>1128 Jackson William S</p> <p>1139 West Melvin L &amp; Bobby [H] 448-7207</p> <p>1136 Judge Barbara A [H]</p> <p>+ <b>CEDAR DR INTERSECTS</b></p> <p>HOUSEHOLDS 20</p> <p><b>OAK DR (SURFSIDE BEACH)-FROM</b></p> <p>SURFSIDE DR N WEST</p> <p>. ZIP CODE 29575</p> <p>+ <b>SURFSIDE DR INTERSECTS</b></p> <p>SEALOFT APARTMENTS</p> <p>6 SEASONAL RES (APTS 6-10)</p> <p>BUSINESSES 2</p> <p><b>OAK DR N (NORTH MYRTLE BEACH)-</b></p> <p>FROM MAIN ST NORTH 1 WEST OF</p> <p>HILLSIDE DR</p> <p>. ZIP CODE 29582</p> <p>+ <b>MAIN ST INTERSECTS</b></p> <p>+ <b>1ST AV N INTERSECTS</b></p> <p>101 Prince Fletcher E &amp; Beulah [H] 249-1673</p> <p>94 Not Verified</p> <p>105 Duncan I C &amp; Patsy [H] 249-3640</p> <p>106 Nunn Sybil 249-5211</p> <p>CROWN GRAPHICS PRINTING &amp;</p> <p>COPIES 249-2291</p> <p>107 Ray Donald E Jr &amp; Dawn [H] 249-5211</p> <p>SEASONAL RES</p> <p>BUSINESSES 2 HOUSEHOLDS 4</p> <p><b>OAK DR N (SURFSIDE BEACH)-FROM</b></p> <p>SURFSIDE DR NORTH, WEST OF</p> <p>PINEWOOD DR N</p> <p>. ZIP CODE 29575</p> <p>+ <b>1ST AV INTERSECTS</b></p> <p>116 Vacant</p> <p>117 Summer Res</p> <p>118 Tinker Harold [H] 238-2526</p>	<p>109</p> <p><b>OAK DR N (SB)</b> <i>cont'd</i></p> <p>+ <b>2D AV I INTERSECTS</b></p> <p>213-214 Summer Res (2 Hses)</p> <p>217 Riggins William B [H] 238-4936</p> <p>218 Not Verified</p> <p>219 Livesay M L [H] 238-3320</p> <p>+ <b>3D AV N INTERSECTS</b></p> <p>210 Seagraves John</p> <p>313 Bailey Sam H 238-0570</p> <p>315 Shirk Walter [H] 238-5291</p> <p>+ <b>MYRTLE DR N INTERSECTS</b></p> <p>HOUSEHOLDS 7</p> <p><b>OAK DR S (NORTH MYRTLE BEACH)-</b></p> <p>FROM MAIN ST SOUTH 1 WEST OF</p> <p>HILLSIDE DR</p> <p>. ZIP CODE 29582</p> <p>90 Breedlove Wayne A [H] 280-0009</p> <p>92 Arnot Ernst [H] 249-2409</p> <p>94 Arbott Donald</p> <p>96 Smith Kay</p> <p>103 MC LEAN PARK parks</p> <p>+ <b>1ST AV INTERSECTS</b></p> <p>104 Hickman Hurston L &amp; Virginia [H] 249-1272</p> <p>+ <b>2ND AV INTERSECTS</b></p> <p>204 SEASONAL RES</p> <p>+ <b>3D AV INTERSECTS</b></p> <p>306 Not Verified</p> <p>308 Pendleton A C &amp; Janice [H] 249-5819</p> <p>BUSINESSES 2 HOUSEHOLDS 5</p> <p><b>OAK DR S (SURFSIDE BEACH)-FROM</b></p> <p>SURFSIDE DR SOUTH 1 WEST OF</p> <p>PINEWOOD DR S</p> <p>. ZIP CODE 29577</p> <p>12 SEASONAL RES</p> <p>17 SEASONAL RES</p> <p>20a SEASONAL RES</p> <p>20b Vacant</p> <p>+ <b>1ST AV INTERSECTS</b></p> <p>110 SEASONAL RES</p> <p>112 SEASONAL RES</p> <p>114 SEASONAL RES</p> <p>116a Hayes Charles [H] 238-1664</p> <p>116b Phipps James &amp; Reba [H] 238-5082</p> <p>116c Beaulieu Andrea</p> <p>118 WILLOW WINDS APARTMENTS</p> <p>1 SEASONAL RES (APTS 1-6)</p> <p>BUSINESSES 8 HOUSEHOLDS 2</p> <p><b>OAK ST -</b></p> <p>. ZIP CODE 29577</p> <p>+ <b>5TH AV S INTERSECTS</b></p> <p>504 Barringer James R [H] 448-3082</p> <p>+ <b>6TH AV INTERSECTS</b></p> <p>HOUSEHOLDS 1</p> <p><b>OAK ST N -FROM 1ST AV S NORTH, 1</b></p> <p>WEST OF KINGS HWY S</p> <p>. ZIP CODE 29577</p> <p>+ <b>OAK ST N INTERSECTS</b></p> <p>+ <b>1ST AV S INTERSECTS</b></p> <p>+ <b>2D AV N INTERSECTS</b></p> <p>201 Golf Charles 448-0907</p> <p>203 Mc Daniel Rosemary</p> <p>204 Jordan Glenda</p> <p>205 Hayes Gertrude N [H] 448-7570</p> <p>206 Moon Martha C [H] 448-2049</p> <p>206a Pinkerton L</p> <p>206b Hendrix Andrea [H]</p> <p>207 Lewis Daniel O &amp; Isla [H] 448-7528</p> <p>208 Davis Betty I [H] 448-4100</p> <p>209 Benton Eddie A &amp; Marjorie [H] 448-6233</p> <p>211 Summer Res</p> <p>+ <b>3D AV N INTERSECTS</b></p> <p>303 Vacant</p> <p>304 FIRST BAPTIST CHURCH FAMILY LIFE</p> <p>CENTER 448-2760</p> <p>305 Foxworth M D Jr</p> <p>306 FIRST BAPTIST CHURCH DAY CARE</p> <p>626-2723</p>	<p>OAK AV to OAK ST N</p> <p><b>OAK ST N</b> <i>cont'd</i></p> <p>307 Lokey G H</p> <p>309 Vacant</p> <p>+ <b>4TH AV N INTERSECTS</b></p> <p>400a-401a Summer Res (4 Hses)</p> <p>401b Russell Frank</p> <p>402 Golding Henrietta U</p> <p>403 Edge Jeneese</p> <p>403 1/2 Not Verified</p> <p>409a Anderson Ben Jr</p> <p>409b Pigate C L</p> <p>+ <b>5TH AV N INTERSECTS</b></p> <p>2101 SOUTH CAROLINA HALL OF FAME</p> <p>448-4021</p> <p>BUSINESSES 3 HOUSEHOLDS 18</p> <p><b>OAK ST N -</b></p> <p>501a-503b Not Verified (6 Hses)</p> <p>505 Vacant</p> <p>507 Murhead Jack</p> <p>+ <b>6TH AV INTERSECTS</b></p> <p>600 Vacant</p> <p>601 CITY OF MYRTLE BEACH PARK</p> <p>608 Vacant</p> <p>727 OASIS 6 6</p> <p>+ <b>EAST MAIN INTERSECTS</b></p> <p>+ <b>7TH AV INTERSECTS</b></p> <p>+ <b>8TH AV INTERSECTS</b></p> <p>802 Vacant</p> <p>804 BENTON HEATING &amp; COOLING INC</p> <p>448-8561</p> <p>806 BENTON HEATING &amp; COOLING</p> <p>(WHSE)</p> <p>806a RAINBOW'S END (COMMUNITY</p> <p>VOLUNTEER SERVICE) 448-2939</p> <p>810 OUTLET FURNITURE INTERIORS INC</p> <p>448-2453</p> <p>10</p> <p>+ <b>9TH AV N INTERSECTS</b></p> <p>901 JOHNSON FURNITURE CO 448-6087</p> <p>903 Vacant</p> <p>90 CHAPIN SERVICE CENTER 448-3320</p> <p>905 ICE HOUSE restaurant &amp; lounge</p> <p>448-6139</p> <p>905a J &amp; T BODY SHOP automobile</p> <p>repairing 626-9840</p> <p>906 Vacant</p> <p>+ <b>9TH AV N EXTN INTERSECTS</b></p> <p>908 QUALITY MOTORS auto repr 448-6043</p> <p>917 COASTAL CAB (DIV OF SEASIDE</p> <p>TRANSPORTATION) 448-4047</p> <p>917b BOB'S CARS 626-4493</p> <p>917 VETERANS CAB 448-5111</p> <p>YELLOW CAB 448-3181</p> <p>EXECUTIVE COACH SERVICE bus serv</p> <p>448-4047</p> <p>M B T LIMOUSINE SERVICE limo serv</p> <p>626-5466</p> <p>919 Vacant</p> <p>921 CITY OF MYRTLE BEACH DATA</p> <p>PROCESSING DEPT govt 626-7645</p> <p>CITY OF MYRTLE BEACH BUDGET &amp;</p> <p>EDUC DEPT govt 626-7645</p> <p>CITY OF MYRTLE BEACH FINANCE</p> <p>DEPT govt 626-7645</p> <p>CITY OF MYRTLE BEACH PERSONNEL</p> <p>DEPT govt 626-7645</p> <p>CITY OF MYRTLE BEACH COUNCIL</p> <p>govt 626-7645</p> <p>+ <b>10TH AV N INTERSECTS</b></p> <p>+ <b>LEGION ST INTERSECTS</b></p> <p>+ <b>11TH AV N INTERSECTS</b></p> <p>1100a NEW YORK LIFE INSURANCE CO</p> <p>ins 448-7733</p> <p>1100b ALCO BONDING CO 448-6224</p> <p>1100c HELPING HAND OF MYRTLE BEACH</p> <p>INC charitable org 448-8451</p> <p>1101 CITY OF MYRTLE BEACH LAW</p> <p>ENFORCEMENT CENTER 626-9589</p> <p>+ <b>12TH AV INTERSECTS</b></p> <p>1200 MYRTLE BEACH AREA CHAMBER OF</p> <p>COMMERCE 626-7444</p> <p>+ <b>13TH AV INTERSECTS</b></p> <p>1301 MYRTLE BEACH JAYCEE BUILDING</p> <p>448-7305</p> <p>MYRTLE BEACH JAYCEES 448-7305</p>
Subject	1300-1700 Block of N Oak St (1 of 2)	1995



OAK ST N to OAK ST S		110	▲ HOMEOWNER
OAK ST N	cont'd	OAK ST N	cont'd
	1305 KENTUCKY FINANCE.....448-3145 + 15TH AV N INTERSECTS Suites 1600 B SPRINGS H B COMPANY real est.....448-3073 C NEWTON LAURA P cpa.....626-2110 D SEACOAST PROPERTIES INC land dev.....626-7493 Suites 1601 101 Vacant 103 THOMPSON HENRY GWIN BRITAIN & STEVENS P A attys.....448-7077 104 Vacant 106 NATION WIDE SECURITY INC.....626-6400 201 UNIT RUNDS softwar corp.626-2110 203 STATE COASTAL COUNCIL govt.....626-7217 204 Vacant 206 STATON M ALEXANDER md pa.....448-2824 207 THOMASKO MARTHA G clinical psychologist.....448-3825 208 THOMASKO M clinical psychologist 208 Not Verified 303 JEFFCOAT & ASSOCIATES lwyrs.....626-9000 307 AMERICAN HEART ASSOCIATION volunteer hlth org.....626-3939 309 MARTINO CHUCK & ASSOCIATES prudential preferred fin servs.....626-8997 402 Vacant 403 BETTER BUSINESS BUREAU.....626-6881 404-405 Vacant (2 Suites) 406 EDWARD JONES stock exch.....626-3659 408 P F M INC tee shirts.....448-4630 1700a GRAND STRAND COUNSELING CENTER.....448-6851 1700b WORDSMITH INC THE communications consults.....626-4455 1700c Griswold Lorene B [ ].....448-3889 + 17TH AV N INTERSECTS 1700d EVANS JON WESLEY acct...448-3343 1704 SMITH SAPP BOOKHOUT CRUMPLER & CALLIHAM P A c p a's.....448-8334 1705 SMITH SAPP BOOKHOUT CRUMPLER & GALLIHAN (annex).....448-8334 OAK STREET PLAZA bldg-ofc & public.....448-5123 Suites 1 MARTIN THOMPSON & WILKINSON BUSN BROKGE BUSN APPR busn brokers.....626-7623 THOMPSON APPRAISAL SERVS real est.....626-7625 2 STATE ENVIRONMENTAL QUALITY CONTROL.....448-1902 4 KELLY TEMPORARY SERVICES emp-contrs-temp.....626-4403 6 Vacant 8 NATIONAL TELE-SAV INC long distance & communications.....626-2236 1703 SANTEE COOPER SOUTH CAROLINA PUB SERV AUTH lght & heat & pwr.....448-2411 + 18TH AV N ENDS 1800 SLOAN REALTY & MANAGEMENT LTD.....448-2381 1802 ALLSTATE INSURANCE.....626-3111 1803 Vacant 1807 KURLETTE BEAUTY SALON...448-5365 1809 Vacant 1809 SMITH FRANKLIN N optom....448-6630 Suites A Vacant 1811 Vacant + SUITES 1811 1 GRAND STRAND VIDEO MAGAZINE	3 TALLMADGE KEN INS AGENCY.....626-9244 4 Vacant 5 GIRL SCOUTS U S A girl scouts.....626-5190 6 Vacant + 19TH AV N INTERSECTS 1900 Ofc Bldg FURR & HENSHAW lwyrs.....626-7621 KREATIVE KONCEPTS INC bands-orchestras.....448-3097 WINGS FOR CHILDREN non-profit org.....448-9294 TELCO COMM answering servs 448-1070 Apartments FURR & HENSHAW (OVERFLOW) 2 Wagner Ron [ ] 3-4 Not Verified (2 Apts) 1901 COX CABLE OF SOUTH CAROLINA.....448-7196 1902 FURR & HENSHAW (OVERFLOW) RUFFIN THOS E JR atty.....448-4464 1907 PARAGON PROFESSIONAL PROPERTY MGR.....448-8001 + 20TH AV N INTERSECTS 2002 ANCHOR BANK THE.....448-1411 + 21ST AV N INTERSECTS 2101 MYRTLE BEACH CONVENTION CENTER.....448-7166 2110 FIRST UNION NATIONAL BANK.....448-2688 2305 PEOPLES FEDERAL SAVINGS & LOAN ASSOCIATION.....626-3546 2411 BURROUGHS & CHAPIN CO INC.....448-5123 FOUNDERS CENTRE.....448-5123 2411 Vacant NELSON MULLINS RILEY & SCARBOROUGH attys.....448-3500 Executive Suites 205 TOBIN GROUP THE commercial leasing.....626-7672 205 Vacant 205 MC DEVITT.....626-4520 205 Vacant 205 HERRINGTON ARCHITECTURE INC archt planning consult.....444-0616 303 Vacant 303 RAMSEY COMPANY INC Investments.....448-6413 303 ELECTRIC CITY PRINTING CO comm printing & dsgr.....448-6513 305 FREEMAN LAW OFFICE atty.....626-2315 305 KIMLEY-HORN & ASSOCIATES civil engineering.....626-8531 305 MC COLLUM LAW OFFICE atty.....626-5480 305 CHANESIAN LAW OFFICES atty.....626-7193 305 Vacant 305 BEST READ GUIDE MAGAZINE.....626-3993 305 BETHEA COMPANY real est sls.....448-7910 305 BOTTOM LINE MARKETING sls & marketing.....626-5939 305-205 Vacant (5 Suites) + 24TH AV INTERSECTS 2501 NATIONS BANK.....946-2100 2619 COASTAL FEDERAL SAVINGS BANK.....626-0516 + 27TH AV INTERSECTS + 28TH AV INTERSECTS 2803 CHABAB OF MYRTLE BCH jewish child care cntr.....448-0035 2817 BROADCAST VIDEO.....448-9028 GRAND STRAND MAGAZINE.....448-9028 FLOWERS BY RICHARD.....448-2792 + 29TH AV N INTERSECTS 2900 Apartments 100 Todd Tate	2902-2902b Not Verified (2 Hses) + 30TH N INTERSECTS + 31ST AV INTERSECTS 3101 MYRTLE BEACH ELEMENTARY SCHOOL.....448-1774 + 32D AV INTERSECTS 3200 DAR SHER APARTMENTS + 33D AV INTERSECTS 3205 PEPPER A J GEDDINGS MEMORIAL RECREATION CENTER.....626-4544 + 32D AV INTERSECTS + 33D AV INTERSECTS 3300 Donevant Jesse B [ ] ▲.....448-9926 3301 MYRTLE BEACH MIDDLE SCHOOL.....448-3932 3400 Apartments Crowson Tonya D Amelio Jean Bell David Keeling Jameson Young Linda 3400 6 Summer Res Fullwood Charlie 3402b Cross Las H [ ] ▲.....448-6095 Lamb Josh.....448-6095 3403 Waters D W Jr [ ] ▲.....626-8092 3405a Scalzi Phil [ ] Wiggins Doris B 3405c Davis Jim & Sue [ ] ▲.....626-2031 Gladson Curtis 3405e Huggins Earl H & Suzanne [ ] ▲.....448-5968 Huggins Jean.....448-5968 3407 Sexton Charles S & Annis [ ] ▲.....448-4583 + 35TH AV N INTERSECTS 3500 COLONIAL APARTMENTS Smith Paula 3500 2 Canty Margaret H [ ]+.....448-7262 Ernest Ray H 3500 40 Cushing Michael Stalnaker Jennifer Yeargin Vicki Carter Al 3501 Clemmons Ronald & Doris [ ] ▲.....626-4648 3503a Not Verified Shackelford Edna E 3505 WIMBERLY APARTMENTS 100 Gladson Curtis 2 Not Verified 3 Watkins James W [ ].....626-0096 4 Wiggins Doris B [ ].....448-9240 5 Reynolds Lerian M [ ].....626-8051 6 Keeman B J [ ].....448-5754 7-12 Not Verified (3 Apts) + 36TH AV INTERSECTS + 37TH AV INTERSECTS BUSINESSES 105 HOUSEHOLDS 47 OAK ST S -FROM 1ST AV S SOUTH, 1 WEST OF KINGS HWY S 7 + ZIP CODE 29577 + 1ST AV S INTERSECTS 100 Beckham Thomas G & Carolyn [ ]+ ▲.....448-2961 Beckham Tina C.....448-2961 102 Allen Myrtle G [ ]+ ▲.....448-7943 Herring Bobbie J.....448-7943 104 Tyler Louise [ ]+ ▲.....448-6804 106 Rabon Peggy J [ ]+ ▲.....448-3369 Rabon Jack I Jr.....448-3369 108 Ammons Dean M [ ]+ ▲.....448-7615 1100 Kazlauskas Richard + 2D AV S INTERSECTS + COLLINS ST INTERSECTS + 3D AV S INTERSECTS + WITHERS SWASH DR INTERSECTS HOUSEHOLDS 6 OAK ST S -FROM 11TH AV S SOUTH 3
Subject	1300-1700 Block of N Oak St (2 of 2)	1995	







151		
OAK ST N—Contd		
403½ Vacant		
409 Vacant		
5TH AV N INTERSECTS		
501a Gashins Joseph A	9	
501b Hardee Wm		
501c Vacant		
501d Vacant		
505 Rogers Greg 448-9282		
507 Muirhead Jack © 448-6815		
6TH AV INTERSECTS		
600 Vacant		
601 Davis C A summer res ©		
604 Pavilack Downtown Apartments 448-9474		
A★Richards Eddie		
B★Autry Francis		
C Vacant		
606a★Fowler Jenny		
606b★Gamble Amayllis		
606c★Lewis R Anette		
606d Vacant		
606e Vacant		
608★Grey Robt 448-5028		
EAST MAIN INTERSECTS		
7TH AV INTERSECTS		
8TH AV INTERSECTS		
800 Beach Jewelers mfrs 448-3297		
804 Benton Heating & Cooling 448-8561		
804½ Benton Heating & Cooling (Whse)		
806 Benton Heating & Cooling (Whse)		
806a Rainbow's End (Community Volunteer Service) 448-2939		
810 Outlet Furniture Inc 448-2453		
	10	
9TH AV INTERSECTS		
901 Chapin Building Supplies 448-7025		
Chapin Co fl covering 448-6423		
Chapin Service Center 448-3320		
903 East Coast Refrigeration Inc 626-3034		
905 Myrtle Beach Ice & Grocery Inc 448-6631		
9TH AV N EXTN BEGINS		
908 Quality Motors auto repr 448-6043		
Dunbar Lock Service 448-6043		
919 Clark Motors Inc new & used 448-3015		
Sands Furniture 448-2240		
921 Brenda's Golden Needle furniture sls 626-3114		
10TH AV INTERSECTS		
LEGION ST BEGINS		
11TH AV INTERSECTS		
1100 Vulcan Electronics Inc (Side Entrance)		
1102 Jefferson Standard Life Insurance 448-3461		
1104 Thompkins S Glennie © 448-2593		
12TH AV INTERSECTS		
13TH AV INTERSECTS		
1301 Myrtle Beach Jaycee Building 448-7305		
Myrtle Beach Junior Chamber Of Commerce 449-3853		
14TH AV INTERSECTS		
		12
		17TH AV N ENDS
		1600 Office Building Suites
		A Concept Properties Inc land dev 626-7493
		8 Gates Larry E Jr atty 448-8378
		C Kohn August & Co Inc 448-1141
		D Lardas Foods food whol 448-4491
		1601 Myrtle Executive Office Park (FOR OCCUPANTS SEE MYRTLE EXEC OFC PK)
		1700 Grand Strand Counseling Center 448-6851
		1700a Dees H Page lwyr 448-2813
		1700b Evans Jon W acct 448-3343
		1700c Butler Lou Realty 448-2305
		1700d★Griswold C M
		1704 Smith Sapp Bookhout & Crumpler accts 448-8334
		1705 Ofc Bldg Suites
		1 V R Business Brokers 626-7623
		2 South Carolina Environmental Quality Control 448-1902
		3 Vacant
		4 Appraisal Services
		5 Vacant
		6 Nelson Mullins Grier & Scarborough lwyrs
		7 T-Shirt Factory Purchasing
		8 Manpower Temporary Services
		18TH AV N ENDS
		1800 Realty World-Sloan Realty & Management Ltd 448-2381
		Sloan Realty & Management Ltd 448-2381
		1803 Smith M Horry acct 448-9402
		1805 Computer Services Inc 448-3615
		1807 Kurlette Beauty Shop The 448-5365
		1809 John Mark Building
		Smith J Marcus optom 448-6630
		Smith Franklin N optom 448-6630
		New York Life Insurance 448-7733
		M & M Bonding Co 448-0429
		1811 Professional Building
		SUITES
		1 Tidewater Title 448-1388
		2 Powell W Keith lwyr 448-0220
		3 Home Security Life mtge broker 448-8605
		4 Designs By Kaz 448-0205
		5 Grand Strand Family Ymca 626-9622
		6 Lomas & Nettleton Co The 448-7817
		19TH AV N ENDS
		1900 Kalyvas James T lwyr 448-8311
		Furr O Fayrell Jr lwyr 626-7621
		Apartments
		1 Van Dyke Ronald A 448-4746
		2 Vacant
		3 Vacant
		4 Paula's Studio Of Hair Design 448-6288
		1902 Garrison Realty Co Inc 448-6501
Subject	1300-1700 Block of N Oak St	1984-1985



## OAK ST N—Contd

602a Vacant  
 602b Vacant  
 MAPLE ST ENDS  
 604 Pavilack Downtown Apartments 448-9474  
 604a★O'Daye James E  
 604b Nunn Judy A 448-2157  
 604c Porter Maria E 448-9146  
 606a Karavan Elaine D Mrs 448-4674  
 606b★Moore Tom  
 606c★James Sharon Mrs  
 606d★Glick Ted  
 606e★Wright Peggy Mrs  
 608 Vacant  
 EAST MAIN INTERSECTS  
 7TH AV INTERSECTS  
 701 Prop Shop Hobbies 626-3151  
 703 Fashion Wig Shop 448-7317  
 705 Vacant  
 707 Goodtimes Sales & Rentals aut kawasaki  
 jetski dlr 448-8601  
 709 Carolina Business Machines Inc 448-5845  
 709½-a Vacant  
 709½b Vacant  
 8TH AV INTERSECTS  
 800 Beach Jewelers mfrs 448-3297  
 804½ Myrtle Beach Recording Studios  
 804 Coastal Engravers Inc trophies &  
 plaques 448-6385  
 806 Benton Heating & Cooling 448-8561  
 806a Rainbow's End (Community Volunteer  
 Service) 448-2939  
 806b Vacant  
 810 Genco Chemical 448-4127

## 9TH AV INTERSECTS

901 Chapin Building Supplies 448-7025  
 Chapin Co fl covering 448-6423  
 905 Myrtle Beach Ice And Grocery Inc  
 448-6631  
 907 Chapin Service Center goodyear 448-3320

## 9TH AV N EXTN BEGINS

908 Quality Motors 448-6043  
 Dunbar Lock Service 448-6043  
 919 Clark Motors Inc new & used 448-3015  
 921 U S P O 448-6453

## 10TH AV INTERSECTS

## LEGION ST BEGINS

## 11TH AV INTERSECTS

1100 Brandon Sales Co adv 448-7614  
 Golf Holiday golf 448-5942  
 Coastal Mailing Service 448-6490  
 1102 Jefferson Standard Life Insurance  
 448-3461  
 1104 Thompkins S Glennie 448-2593

## 12TH AV INTERSECTS

## 13TH AV INTERSECTS

1301 Myrtle Beach Jaycee Building 448-7305  
 Myrtle Beach Junior Chamber Of  
 Commerce 449-3853

## 14TH AV INTERSECTS

## 17TH AV N ENDS

1600 Myrtle Executive Office Park  
 (FOR OCCUPANTS SEE MYRTLE EXEC  
 OFC PK)  
 1610 N C N B Mortgage 448-4439  
 1700 Diet Center Inc 448-2122  
 Evans Jon W acct 448-3343  
 Butler Lou Ltd Realtor 448-2305  
 1700a Hopper & Merritt Real Est 448-1646  
 1704 Smith Sapp Bookhout & Crumpler cpa's  
 448-8334

## 18TH AV N ENDS

1800 Sloan Realty & Mgmnt Ltd 448-2381  
 1803 Smith M H acct 448-9402  
 1805 Computer Services Inc 448-3615  
 1807 Kurlette Beauty Shop The 448-5365  
 1809 John Mark Building  
 Jay Roe Agency 448-8016  
 Smith J Marcus optom 448-6630  
 Bates Buie Lindsay Evans & Rabon  
 449-9652

## 1811 Professional Building

## SUITES

1 Myrtle Beach Multiple Listing real  
 estate 448-6123  
 1 Myrtle Beach Board Of Realtors  
 626-3248  
 2 Lovette Realty & Investment Co  
 448-7555  
 3 Lomas & Nettleton mtge broker  
 448-7817  
 4 Vacant  
 5 Vacant  
 6 New York Life Insurance 448-7733

## 19TH AV N ENDS

1900 Kalyvas James T lwyr 448-8311  
 1900a Citizens Financial Corp brokers  
 448-4614  
 1900b Executive Towers guide serv 448-4614  
 1902 Garrison Realty Co Inc 448-6501  
 1907 Cox Cable Of Sc Inc 448-7196  
 2002 Anchor Bank Of Myrtle Beach The  
 448-1411  
 2003 South Carolina Public Service Authority  
 448-2411

## 21ST AV N ENDS

2100 Myrtle Beach Convention Center  
 448-7166  
 South Carolina Hall Of Fame 448-9369

## 24TH AV INTERSECTS

2619 Coastal Federal Savings & Loan Assn  
 Of Myrtle Bch 448-5151

## 28TH AV ENDS

2801 Golden Strand Broadcasting Co 448-3189  
 W M Y B Am & Radio Sta a m & f m  
 radio sta 448-3189  
 W X T L Fm Radio Station  
 2803 Knights Of Columbus Council No 5086  
 448-8216  
 2817 Oak Street Fabrics 448-8021

Subject	1300-1700 Block of N Oak St	1980
---------	-----------------------------	------



157

## OAK ST N—Contd

EAST BROADWAY  
INTERSECTS  
7TH AV INTERSECTS  
701 Green James C Co ins adj  
448-7139  
703 Fashion Wig Shop 448-7317  
705 Israel's 448-3007  
707 Myrtle Beach Bicycle Center  
448-6732  
709 Myrtle Beach Typewriter  
Service Inc 448-5845  
709½ State Emp Serv 448-7644  
8TH AV INTERSECTS  
800 Beach Manufacturing Jewelers  
448-3297  
802 J's Bath & Gift Boutique  
448-8092  
Green's Plumbing And Heat  
448-8092  
804 ★ Risher R V 448-2437  
806 Benton Heating & Cooling  
448-7471  
810 Genco Chemical 448-4127

10

9TH AV INTERSECTS  
901 Chapin Co bldg sup 448-7025  
Chapin Co fl covering  
448-6423  
903 Crystal Ice And Grocery Inc  
448-6631  
908 Quality Motors 448-6043  
919 U S P O 448-6453  
921 Clark Motor Co reprs  
448-3015  
10TH AV INTERSECTS  
LEGION ST BEGINS  
11TH AV INTERSECTS  
1100 Plyler-Brandon Sales Co adv  
448-7614  
Printers Inc lithos 448-6490  
Gulf Holiday 448-5942  
Coastal Mailing Service Inc  
448-8229  
1102 Jefferson Standard Life Ins  
448-4366  
1104 ★ Benson Chester J ©  
448-2294

12TH AV INTERSECTS  
1290 ★ Mallay Thos 448-2009  
13TH AV INTERSECTS  
1301 Myrtle Beach Jaycee  
Building 448-7305  
Myrtle Beach Junior  
Chamber Of Commerce  
449-3853  
14TH AV INTERSECTS

12

17TH AV N ENDS  
1700 Butler Lou Ltd Realtor  
448-2305  
Evans Jon W acct 448-3343  
1700a State Farm Insurance  
Companies 448-3743  
18TH AV N ENDS  
1800 Sloan Realty Inc 448-2381  
1803 Smith M Harry acct  
448-9402  
1805 Computer Services Inc  
448-3615  
1807 Curlette Beauty Salon  
448-5365  
1809 Smith J Marcus optom  
448-6630  
1811 Marshall & Flom Attorney's  
At Law 448-2339  
Sun Land Real Estate Inc  
449-7758

## SUITES

1 Myrtle Beach Mutiple  
Listing real estate  
448-2381  
2 Lovette Realty &  
Investment Co 448-7555  
6 New York Life Insurance  
19TH AV N ENDS  
1900 Tadlock School Of Dancing  
448-6697  
Apartments  
2 Chapin  
3 ★ Alexander Corbitt  
4 ★ Frazier Don 448-4592  
1907 Television Cable Co Inc  
448-7196  
1902 Garrison Realty Co Inc  
448-6501

Subject	1300-1700 Block of N Oak St	1975
---------	-----------------------------	------



125		
<b>OAK ST N—Contd</b>		
1301 Myrtle Beach Jaycee Building		
Myrtle Beach Junior Chamber Of Commerce		
14TH AV INTERSECTS		
12		
17TH AV N ENDS		
1700 Toddman W W		
Griswold C M 448-3889		
Barbara's Sylon 448-7208		
Collins Ted C 448-7208		
1700a State Farm Insurance Companies 448-3743		
18TH AV N ENDS		
1800 Clemmons Carl L © 448-3937		
1801 Bellamy & Rutenberg Attorneys 448-8348		
1803 Smith M H pub acct 448-3325		
19TH AV N ENDS		
1901 Television Cable Co Inc 448-7065		
1902 Garrison Realty Co Inc 448-6501		
New York Life Ins Co 448-7733		
2000a Hester Alec		
2000b Tillman Johnny R		
2002 Vacant		
2003 South Carolina Public Service Authority 448-5119		
21ST AV N ENDS		
24TH AV INTERSECTS		
13		
28TH AV ENDS		
2801 Golden Strand Broadcasting Co 448-3189		
W M Y B Radio Sta (Golden Strand Broadcasting Co) 448-3189		
2805 Grand Strand Health Club 448-7774		
29TH AV INTERSECTS		
2900a Pace Betty L Mrs 448-3870		
2900b Pittman Danny E		
2902a Wittschen Annie M Mrs 448-4030		
2902b Pierce Jean 448-4157		
30TH ENDS		
3000 Holbert James R 448-7303		
31ST AV END		
3101 Myrtle Heights Elementary School 448-7330		
33D AV ENDS		
3302a Marrs Mary Lou F Mrs		
3302b Austin Florence M Mrs 448-6619		
3202c Cato C A 448-8073		
3304 Transient		
34TH AV INTERSECTS		
3400 Myrtle Beach Jr High School 448-3932		
3401 Clore Roy E 448-7870		
3402 Fowler Ben T © 448-6203		
3403 Mc Knight Frank H © 448-6096		
3407 Huggins Hugh J © 448-3804		
35TH AV ENDS		
3500 Cauty John R 448-7262		
Mc Swain Charles A 448-6748		
3501 Riddle Doris P © 448-7271		
3503 Oesterlund Gus N © 448-6519		
36TH AV ENDS		
37TH AV ENDS		
7		
<b>OAK ST S —FROM 1ST AV S SOUTH, 1 WEST OF KINGS HWY S</b>		
ZIP CODE 29577		
100 Beckham Frank M © 448-6801		
102 Allen Jehue A © 448-6806		
104 Tyler L Peyton © 448-6804		
106 Rabon Jack I © 448-3369		
108 Ammons Aldine M © 448-7115		
110 Henderson John W © 448-6770		
2D AV INTERSECTS		
COLLINS ST INTERSECTS		
3D AV INTERSECTS		
WITHERS SWASH DR INTERSECTS		
Subject	1300-1700 Block of N Oak St	1970



# HOFFMAN'S CANDY CASTLE

THE BEST IN HOMEMADE CANDIES

905 N. OCEAN BLVD.

TEL. 448-7081

OAK N—Contd  
802 Stanley Jwirs reprs  
806 Suburban Propane 448-3161  
9th av N intersects

10

901 Chapin Co floor coverings  
448-6423  
Chapin Co bldg sup 448-7025  
903 Crystal Ice Co 448-6631  
905 Crystal Ice Co whse  
907 Myrtle Beach Cab Co  
448-3558  
909 Quality Mtrs reprs  
448-6043

921 Clark Mtr Co reprs 448-3015  
and 449-5562

931 USPO 448-6453

10th av N intersects

1001 Queen City Trailways (div  
cfc and garage) 448-6459

Legion begins

11th av N intersects

1102 Associated Charities

1104 Thompkins Saml G @  
448-5325

12th av N intersects

13th av N intersects

1301 Myrtle Beach Jaycee Build-  
ing

Myrtle Beach Jr Chamber of  
Commerce

Miss Sun Fun USA beauty  
pageant

14th av N intersects

1401 Boy Scouts of Am Trcop 845

12

17th av N ends

1700 Jernigan Wm B bldg contr  
448-7626

18th av N ends

19th av N ends

20th av N ends

2000 Porter Jas A 448-5451

2003 South Carolina Pub Serv  
authority 448-5119

21st av N ends

24th av intersects

13

28th av N ends

2301 WMYB Radio Sta 448-3180  
and 448-3189

Golden Strand Broadcasting  
Co 448-3189

29th av N intersects

2902a Horne Donald L 448-7806

2902b Vacant

Myrtle Hts Elem School  
448-7330

30th av N ends

31st av N ends

32d av N ends

33d av N ends

3304 Apartments

1 Blanton Wm A

2 Vacant

3 Skews Kenneth T 448-7751

31th av N intersects

3401 Harrelson Oscar

rear Rice Kath Mrs

3403 McKnight Frank H @ 448-6096

3407 Huggins Hugh J @ 448-3804

35th av N ends

3501 Riddle Robt B @ 448-7271

3503 Oesterlund Florence N Mrs @

448-6519

36th av N ends

37th av N ends

15

38th av N intersects

3800 Pinson Eug L @ 448-6381

3801 Collins Blanche F Mrs @  
448-6896

3802 Long Jefferson M jr @  
448-6890

3804 Hyman Lewis M @ 448-7053

3805 Gramling Clarence S @  
448-3313

3806 Beard Gordon S jr @  
448-6397

3808 Strange V J 448-6924

3810 Cheers Leon E 448-7240

3811 Hale Roy E 448-7002

3812 Walker Jas J @ 448-6395

3813 Hussey Richd H @ 448-6463

3814 Joyner Chas G @ 448-6396

3815 Ericson Allan O @ 448-5721

3816 Hampton Dale M 448-6114

3817 Collins Ted C @ 448-7208

3818 Bowers Jas J @ 448-3744

3819 Vacant

3820 Hicks Leland C 448-7991

3822 Deas Richd H jr @ 448-6226

Camellia dr begins

3900 Thomas John D @ 448-5800

3902 Smith Jas L 448-7467

3903 Ben Jas D @ 448-6339

3905 King Broadus D @ 448-5894

3906 McComb Billy B @ 448-5007

3907 Coates Al B @ 448-3925

3908 Cribb M Keith @ 448-7382

3909 Dukes Mack B @ 448-6009

3910 Lewis Melvin L @ 448-5895

3911 Jackson Robt M @ 448-6092

3912 Corvette Theo E @ 448-5517

3913 West Luther M @ 448-5446

3914 Bellamy Fravus J @  
448-3505

3915 McCants Jack B @ 448-5029

3916 Godbold Clyde E @ 448-6091

3917 Scalfe J Oliver @ 448-5893

3919 Rosenberg Jack E 448-6252

3920 Epps Paul C @ 448-6008

3921 Affinito Edw A @ 448-6000

3922 Leclair Adrien D @  
448-5309

44th av N intersects

Subject

1300-1700 Block of N Oak St

1963















## CARRIAGE LAKE DR - CARVER ST

### CARRIAGE LAKE DR Cont'd

318 Ladner Barry R & Susan M [H] ▲  
321 Greene John P [H] ▲  
322 Bane John R [H] ▲ .....843-399-4697  
325 Scholter Kristen [H] ▲  
.....843-399-1391  
Scholter Loyd .....843-399-1391  
326 Wagner Anthony G & Suzanne M [H] ▲  
.....843-399-1775  
329 Cassano Philip A & Mary J [H] ▲  
.....843-399-2048  
330 Gawenski Luke [H] ▲  
.....843-399-1800  
333 McManamin John C & Betty L [H] ▲  
.....843-399-0503  
337 No Current Listing  
+ BUGGY CT BEGINS  
341 McClanahan William W & Martha A [H] ▲  
.....843-399-8083  
345 - 353 No Current Listing (3 Hses)  
356 Pratt Joseph P & Renee M [H] ▲  
357 Gupton Russell D & Tanya [H] ▲  
.....843-399-4441  
360 Sieczkowski James J Jr & Connie A [H] ▲  
.....843-399-0521  
361 Stefanski Daniel & Leslie [H] ▲  
364 No Current Listing  
365 Britt Bridget E [H] ▲  
368 Gross Dana [H] ▲ .....843-399-2703  
Gross Irene V .....843-399-2703  
369 Witt Larry R [H] ▲  
372 James Alice P [H] ▲ .....843-399-2227  
373 No Current Listing  
376 Prescott Helen M [H] ▲  
.....843-399-2527  
377 Sweet Steven B & Patricia E [H] ▲  
.....843-399-0006  
380 Horns Frederick F [H] ▲  
381 Bill Edward J & Glenda G [H] ▲  
.....843-399-7454  
384 Causey W K [H] ▲  
Causey Kevin  
385 Osborne Gail C [H] ▲ .....843-399-1390  
Osborne George .....843-399-1390  
388 Willis Charles P [H] ▲  
389 Baeli Andrew C & Anna L [H] ▲  
393 King Roger L & Michelle [H] ▲  
.....843-399-9773  
394 Swearer Leonard R & Lynn R [H] ▲  
.....843-399-0789  
397 Ketchum Norman E & Niki A [H] ▲  
.....843-399-2266  
400 Moore Howard L & Mary A [H] ▲  
.....843-399-1072  
401 Pfahler Charles A III [H] ▲  
Pfahler Melissa .....843-399-7754  
405 Burgio David L & Cynthia M [H] ▲  
.....843-399-6207  
406 Hawes David B & Susan L [H] ▲  
.....843-399-6100  
409 Kuster Frank H & Suzanne M [H] ▲  
.....843-399-4576  
410 Sudhovic Daniel G & Mary A [H] ▲  
.....843-399-0371  
413 Davidson Dennis H & Jinx W [H] ▲  
.....843-399-0907  
414 Bell Ronald R & Berta S [H] ▲  
417 Q Edwards Wilton W & Jean G [H] ▲  
.....843-399-2021  
421 Selensky George T [H] ▲  
Selensky Michelle  
422 Boulter Patrick L [H] ▲  
Boulter Kristen  
D R HORTON AMERICA'S  
BUILDER building contractors  
.....843-399-7786  
425 No Current Listing  
429 Gault Robert A II [H] ▲  
.....843-399-6123  
Gault Jill .....843-399-6123  
430 C H MORTGAGE real estate loans  
.....843-399-0106  
Palermo Francine M [H] ▲  
.....843-399-8915  
433 Williams Richard [H] ▲  
.....843-399-8915  
**BUSINESSES 3 HOUSEHOLDS 127**

### CARRIAGE ROW LN (MYRTLE BEACH)

+ 29TH AVE N CONTINUES  
+ ZIP CODE 29577 CAR-RT C002  
2925 Q Aguilar Rudy  
Dicker Earl & Patricia [H] ▲  
.....843-448-0083  
Forte Steven & Natalie [H] ▲  
.....843-448-0028  
Luke Shirley D [H] ▲ .....843-626-7860  
Tassinio Fred [H] ▲  
1 Q Pierce Cynthia  
1 Q Read Eli  
2 Q Ayres Nathanael  
102 Torres Edwin T [H] ▲  
103 Hazrati Manocher A & Beverly  
F [H] ▲ .....843-626-2864  
105 Simmons Sharon E [H] ▲  
107 Lewis Jeffrey B [H] ▲  
115 Frazier Lynn [H] ▲  
116 Strack Jerry L [H] ▲

### CARRIAGE ROW LN Cont'd

122 Thompson Gale S [H] ▲  
126 Hand Christine E [H] ▲  
131 Q Veer Hope R  
132 Graham Thomas H [H] ▲  
.....843-444-8082  
132 Graham Thomas R  
.....843-444-8082  
133 Maffett Catherine E [H] ▲  
.....843-626-5584  
137 Araujo Patricia [H] ▲  
.....843-448-3295  
140 Q Fahrenbruck Kristy L  
144 Denison Neil T [H] ▲  
.....843-626-6865  
146 Florance Kenneth R [H] ▲  
.....843-626-0183  
147 Field Lisa R [H] ▲ .....843-946-7414  
147 Field Susan R .....843-946-7414  
150 Beckerman Michael E [H] ▲  
212 Parler Steven B [H] ▲  
212 Parler Angela M  
213 Q Kirksey Kevin R  
214 Sharl Hagar [H] ▲ .....843-626-3888  
216 Needle Irving C & Brenda A [H] ▲  
217 Mauw Francis T [H] ▲  
.....843-448-3091  
218 Q Cook April M  
220 Petrea Marilyn P [H] ▲  
.....843-626-0073  
220 Petrea Diane P .....843-626-0073  
221 Lewis Jo L [H] ▲  
223 Wright Pamela J [H] ▲  
.....843-946-0083  
224 Ayres Thomas M & Donna K [H] ▲  
.....843-626-2949  
225 Barron Cynthia B [H] ▲  
226 Barahona Jennifer [H] ▲  
229 Baker Alexander B & Donna E [H] ▲  
.....843-626-9792  
230 Q Wharton Todd  
236 Hughey Joyce N [H] ▲  
.....843-626-4201  
237 Carnahan Janet C & Millard C [H] ▲  
.....843-712-2029  
238 Otte Earl D & Doris A [H] ▲  
.....843-444-8333  
2930 No Current Listing  
2932 Huggins Terri L [H] ▲  
Huggins Zeta L  
2933 Yakool Israel R & Sara Z [H] ▲  
2934 Q Inwood Vereen  
Vereen Linwood J Jr & Marilyn T [H] ▲  
2935 Shasho Eddie [H] ▲ .....843-448-0679  
Shasho Annette .....843-448-0679  
2936 Monies Jeremiah [H] ▲  
.....843-448-3778  
2937 Dusenbury Anne W [H] ▲  
.....843-626-2828  
Dusenbury Mary H .....843-626-2828  
2938 Wilson Samuel M & Suzanne M [H] ▲  
2939 Simon George & Trula M [H] ▲  
.....843-448-3017  
2940 Davidson Cordie F [H] ▲  
Matthews Dottie M  
2941 Snyder Geraldine C [H] ▲  
2943 No Current Listing  
2945 Scarberry James L [H] ▲  
2947 Newman Lawrence J & Madeline F [H] ▲  
.....843-626-5338  
**HOUSEHOLDS 58**

### CARRIE LN (LORIS)-FROM 837 HIGHWAY 348

EAST  
+ HWY 915 INTERSECTS  
+ ZIP CODE 29569 CAR-RT R008  
1110 No Current Listing  
1114 Holmes Sarah H [H] ▲  
.....843-756-2941  
1116 - 1122 No Current Listing (2 Hses)  
1132 Bennett Dean L [H] ▲  
.....843-756-8174  
Bennett Felesia A .....843-756-8174  
1140 Green Rachel G [H] ▲  
.....843-756-9618  
1142 Gause Lester [H] ▲ .....843-756-3027  
Gause Annie P .....843-756-3027  
1148 Q Evans Sherman D  
Q Fort Chukel M  
1188 Goings Rose M [H] ▲  
+ BARKER RD INTERSECTS  
**HOUSEHOLDS 10**

### CARRINGTON DR (MYRTLE BEACH)

+ ZIP CODE 29579 CAR-RT R058  
9404 Reitterer Gale L [H] ▲  
9405 Clark Gary D [H] ▲  
Clark Brandon  
9410 Karl John Y [H] ▲ .....843-236-8623  
Karl Jin K .....843-236-8623  
9414 Moorhead Frank [H] ▲  
.....843-712-2820  
Moorhead June .....843-712-2820

### CARRINGTON DR Cont'd

9421 No Current Listing  
9422 Shepler David L [H] ▲  
.....843-236-0842  
Shepler Susan A .....843-236-0842  
9428 - 9434 No Current Listing (3 Hses)  
9438 Q Lesko Joseph C Jr & Karen C [H] ▲  
9441 No Current Listing  
9445 Q Molinari James J [H] ▲  
9453 No Current Listing  
9457 Reed Jonathan S & Mary J [H] ▲  
.....843-712-2734  
9461 Calabrese Virginia L [H] ▲  
.....843-903-3602  
Calabrese Carter T .....843-903-3602  
9465 Perez Hector [H] ▲  
9466 Bane Leigh A [H] ▲ .....843-236-3291  
9469 No Current Listing  
9470 Quicquy Steven J [H] ▲  
.....843-903-6214  
Quicquy Angel C .....843-903-6214  
9477 Q Kiggins Wendy L .....843-742-5708  
Kiggins Jason L .....843-742-5708  
9482 Cobb Harvey D & Judith A [H] ▲  
.....843-236-3969  
9485 Q Lee Joseph .....843-742-5559  
9490 No Current Listing  
9493 Q Davis Harlis H .....843-742-5818  
Davis Laura C .....843-742-5818  
9498 No Current Listing  
9502 Tobias Harold P & Anne Z [H] ▲  
9503 Q Nelson Susan K .....843-742-5742  
9506 Mason Robert W [H] ▲  
9511 Oliver Duane R & Claudette B [H] ▲  
.....843-236-1109  
9519 Q Shuman Barbara E & Alvin H [H] ▲  
.....843-742-5995  
**HOUSEHOLDS 30**

### CARROLL CT (LITTLE RIVER)-FROM 3181

HERMITAGE DR WEST  
+ ZIP CODE 29566 CAR-RT R005  
3177 Jackson William R II [H] ▲  
.....843-399-5291  
Jackson Ashley D .....843-399-5291  
3181 Fletcher Richard L III [H] ▲  
.....843-399-2010  
Fletcher Richard L II .....843-399-2010  
**HOUSEHOLDS 2**

### CARROLL RD (AYNOR)-FROM 1581 VEREEN

RD NORTH  
+ ZIP CODE 29511 CAR-RT R006  
1610 Carroll James E [H] ▲  
.....843-358-6191  
Carroll Linda R .....843-358-6191  
**HOUSEHOLDS 1**

### CARROLL TODD RD (CONWAY)-FROM 5373

HIGHWAY 65 NORTHEAST  
+ APPALOOSA TRL ENDS  
+ ZIP CODE 29526 CAR-RT R001  
5400 Forslund Robert W [H] ▲  
.....843-365-5276  
5451 Todd Dorothy M [H] ▲ .....843-365-9143  
Todd Brenda .....843-365-9143  
5463 McClaitan Lenar [H] ▲ .....843-365-6433  
McClaitan Todd .....843-365-6433  
5901 Mason Dominic E & Cheryl L [H] ▲  
.....843-365-0323  
5919 Q Avery Susan A [H] ▲  
+ JOHNSON SHELLY RD ENDS  
**HOUSEHOLDS 5**

### CARSON RD (LITTLE RIVER)-FROM 1301

BELLAMY DR

### CARSTEN CT (MYRTLE BEACH)-FROM 131 E

CONVINCION DR WEST  
+ ZIP CODE 29573 CAR-RT R053  
604 Q Rusnak Jim W [H] ▲ .....843-236-9191  
Rusnak Patricia .....843-236-9191  
**HOUSEHOLDS 1**

### CART CROSSING DR (CONWAY)

+ ZIP CODE 29526 CAR-RT R017  
100 101 Adams Eugene J [H] ▲  
.....843-347-5198  
101 Adams Vicki A .....843-347-5198  
102 Q Brown Connie F  
105 Hornberger Leah M [H] ▲  
110 Q Looney Delia T [H] ▲ .....843-347-6143  
103 Davis Lanelle S [H] ▲  
105 Brown Willis G [H] ▲ .....843-234-0098  
106 Delitta Sam F [H] ▲  
.....843-347-0705  
120 Knapp Barbara A [H] ▲ .....843-234-7267  
129 101 Husner Michael L [H] ▲  
103 Q Diebold Chance & Jan E  
130 101 Small Jennifer E [H] ▲ .....843-234-0687  
102 Varnooris Christina S [H] ▲  
103 Deik David E [H] ▲

### CART CROSSING DR Cont'd

105 Q Legrand John F & Nancy L  
106 Elder Donna [H] ▲  
140 Bauer Jamie [H] ▲  
102 Bieniek Edward A & Bonnie M [H] ▲  
.....843-347-8585  
103 Gibson C M [H] ▲  
104 Q Looney Delia  
150 Pezzulli Robert [H] ▲ .....843-347-1127  
101 Barney Laverne [H] ▲ .....843-234-0681  
101 Barney John S .....843-234-0681  
103 Capone Lori [H] ▲ .....843-347-2604  
103 Capone Arthur .....843-347-2604  
160 Schultz Rebecca J [H] ▲  
.....843-347-1929  
101 Q Simmons Jason J .....843-234-1300  
101 Simmons Sascha C .....843-234-1300  
102 Q Miller Dane C [H] ▲  
105 Q Nelson Jacqueline M [H] ▲  
**HOUSEHOLDS 26**

### CARTER CIR (MYRTLE BEACH)-FROM 4084

HIGHWAY 501 NORTHEAST  
+ ZIP CODE 29579 CAR-RT R051  
120 - 124 No Current Listing (2 Hses)  
127 Feaster John [H] ▲ .....843-236-2024  
140 Graham Debra L [H] ▲  
.....843-236-0994  
**HOUSEHOLDS 4**

### CARTER LN (CONWAY)-FROM 787 HIGHWAY

+ ZIP CODE 29526 CAR-RT R015  
615 ECHPC aids info & testing  
Q Muldrow Jessica  
A1 Roybal Gerald M III [H] ▲  
.....843-234-0351  
A2 Sabo Marianne [H] ▲  
A3 Rudden Carol [H] ▲ .....843-234-1437  
A6 Smith Ronald D [H] ▲  
B1 Schneider Michael [H] ▲  
.....843-234-9004  
B4 Summons Darren T [H] ▲  
.....843-347-0094  
C5 Q Washell Brenda  
C6 Q Baker Jennifer  
C7 Byrne Terrence M [H] ▲  
.....843-234-0059  
C8 Q Bailey Bruce  
E2 Grant L [H] ▲  
E6 Q Roberts Regina  
E8 Q Sorkin Boris .....843-234-0693  
**HOUSEHOLDS 14**

### + LESIA LN INTERSECTS

### BUSINESSES 1

### CARTER RD (LORIS)-FROM 3438 ROSARIO PL

### SOUTH

### + DAISY RD CONTINUES

### + ZIP CODE 29569 CAR-RT R004

3209 Johnson Maxine [H] ▲  
.....843-756-5263  
+ ROSARIO PL BEGINS  
+ ALTON RD ENDS  
3435 - 3436 No Current Listing (2 Hses)  
3438 Suggs Mack D & Joy A [H] ▲  
.....843-756-6920  
3442 Barton Richard G & Michelle [H] ▲  
.....843-756-1338  
3447 Shaw Daniel K [H] ▲  
3454 J & J ELECTRIC INC electric  
contractors .....843-756-9741  
3463 No Current Listing  
3500 Fitzhugh Carol L [H] ▲  
.....843-756-2429  
3508 O'Rourke Alfred L & Jean M [H] ▲  
3507 Billings Joseph M & Cafla T [H] ▲  
.....843-756-6797  
3510 Smith John B Jr & Dorothy R [H] ▲  
.....843-756-0660  
3514 Conner Christopher J [H] ▲  
Conner Christy C  
3515 Hilbom Steve L [H] ▲  
.....843-756-8768  
Hilbom Mary E .....843-756-8768  
3519 Hilbom Thomas C [H] ▲  
.....843-756-4984  
3520 Dauria John C & Jean M [H] ▲  
.....843-756-1913  
3523 Hilbom William R [H] ▲  
.....843-716-0384  
3527 No Current Listing  
3531 Patterson Donna L [H] ▲  
3534 Poston Thomas E [H] ▲  
.....843-756-5418  
Poston Velda .....843-756-5418  
Q Turley Marissa  
3536 Rossignol Jean R [H] ▲  
Rossignol Diana M  
+ RED BLUFF RD INTERSECTS  
**BUSINESSES 1 HOUSEHOLDS 21**

### CARTRETTE RD (AYNOR)

### + DUPONT RD CONTINUES

### + ZIP CODE 29511 CAR-RT R002

7163 Lewis Linda P [H] ▲ .....843-365-2977  
7181 - 7193 No Current Listing (2 Hses)  
+ BALD EAGLE DR ENDS  
+ BALD EAGLE DR CONTINUES  
7321 No Current Listing  
7322 Page Sidney D & Deborah L [H] ▲  
.....843-365-9132  
7405 Q Shelley Ashley  
7413 Cartrette Howard B & Louise R [H] ▲  
.....843-365-6881  
+ COSTIE ALLEN RD INTERSECTS  
**HOUSEHOLDS 7**

### CARVEL CT (MYRTLE BEACH)-FROM 6339

### PEACHTREE RD

### + ZIP CODE 29588 CAR-RT R044

4633 Cashion Charles E III & Robin S [H] ▲  
.....843-236-1948  
4651 Furtado John J [H] ▲  
.....843-236-6186  
**HOUSEHOLDS 3**

### CARVER ST (MYRTLE BEACH)-FROM 901

### SPRUEY AVE NORTHEAST

### + 10TH AVE N INTERSECTS

### + ZIP CODE 29577 CAR-RT C010

1004 MYRTLE BEACH VOLUNTEER  
RESCUE fire departments  
.....843-626-7352  
1008 SANDY GROVE BAPTIST  
CHURCH churches .....843-448-3281  
1011 Busby Tabitha S [H] ▲  
.....843-445-8410  
1013 - 1017 No Current Listing (3 Hses)  
+ SPRUEY AVE INTERSECTS  
1101 OCEAN VIEW FUNERAL HOME  
funeral directors .....843-916-8929  
1102 No Current Listing  
1108 MT OLIVE AVE CHURCH clergy  
.....843-448-5541  
1109 No Current Listing  
1115 Dewitt Catherine [H] ▲  
.....843-448-4732  
Dewitt Debra D .....843-448-4732  
+ VEREEN AVE INTERSECTS  
1201 - 1203 No Current Listing (2 Hses)  
1204 Rich Jacqueline [H] ▲  
Rich Larry L Jr  
1206 Goings Philip M & Debra D [H] ▲  
.....843-839-3510  
1207 Alston Earl [H] ▲ .....843-213-3703  
Grant Magdeline & Ralph [H] ▲  
.....843-712-2121  
Rowell Sharon [H] ▲  
Rowell Trevez  
1208 CAPITAL CABS taxicabs &  
transportation serv. ....843-916-4785  
EVANS BAIL BONDING AGENCY  
bonds-bail .....843-946-9498  
FIESTA CLUB clubs .....843-626-4466  
1210 - 1211 No Current Listing (2 Hses)  
1212 CONCERNED PARENTS &  
FRIENDS child care serv  
.....843-946-6947  
LITTLE TREASURES CHILD  
DEVMTNT child care serv  
.....843-946-6947  
1213 LIFE CHRISTIAN ACADEMY &  
CHILD religious schools  
.....843-946-7131  
+ GRAHAM AVE BEGINS  
1300 - 1303 No Current Listing (4 Hses)  
1306 Sutton Jessie Y [H] ▲  
.....843-448-6834  
Sutton Allison R .....843-448-6834  
1307 Anderson Eva G [H] ▲  
Anderson Dorothy L  
1308 Anderson Roberto V [H] ▲  
Q Sumpter Waymon .....843-213-1497  
1310 Mahatha Geraldine A [H] ▲  
.....843-448-8298  
1313 Johnson Arthur N [H] ▲  
.....843-444-2629  
Johnson Barbara A .....843-444-2629  
1315 Johnson Barbara R [H] ▲  
.....843-448-1939  
1400 No Current Listing  
1402 Lewis Lissie B [H] ▲  
.....843-448-6210  
1403 CADILLAC SANDWICH SHOP  
sandwiches .....843-639-9242  
FRIENDLY BARBER SHOP barbers  
.....843-448-8283  
1404 BOYS & GIRLS CLUB-TH  
GRAND youth org & centers  
.....843-445-9964  
1407 Brunson Leroy [H] ▲  
.....843-448-3982  
1409 No Current Listing  
1411 Q McKing Diane  
1420 - 1506 No Current Listing (3 Hses)  
1508 Burgess Wesley & Mary A [H] ▲  
.....843-448-8666

This directory is property of Polk City Directories. It is leased for the personal use of the subscriber. Use of this directory is subject to the Terms of Use appearing on the title page of this directory. This information changes by 60% each year. For an updated directory call 1-800-275-7655 or www.citydirectory.com

Adjacent A

1100-1200 Block of Carver St

2010



Polk City Directories Now on the Internet @ [www.citydirectory.com](http://www.citydirectory.com)

## NEW NEIGHBOR

**CARRIAGE LN Cont'd**  
1693 Finnegan Ellen E @▲ .....843-280-8830  
1695 No Current Listing  
1697 @ Lynch Jim .....843-281-8633  
1699 No Current Listing

## HOUSEHOLDS

CARRIDGE RD (CONWAY)-FROM 5233  
PAULEY SWAMP RD  
+ DONGOLA HWY CONTINUES  
+ CYPRESS SWAMP RD INTERSECTS  
23P CONWAY CAR-RT 810  
5138 Michae Ruby G [5] ..... 843-397-5943  
5148 Ed Port Leslie M ..... 843-397-2541  
5158 Morazan Paving [5] .....  
..... 843-397-7631  
5188 - 5258 No Current Listing (5 Hses)  
+ DAFODIL RD BEGINS  
+ DAFODIL RD BEGINS  
5323 Hucks Cecil R [5] ..... 843-397-3391  
5326 - 5338 No Current Listing (2 Hses)  
5455 Nobles Neal [2] ..... 843-397-3695  
+ HAROLD RD BEGINS  
+ COVE RD ENDS  
5551 No Current Listing  
5574 Todd Halbert L & Cynthia B [27] .....  
..... 843-397-6352  
5581 - 5582 No Current Listing (2 Hses)  
5601 James Timothy W & Brenda H [5] .....  
..... 843-397-5320  
5627 Howell Anthony .....  
..... Harrell Crystal L  
5628 Sumner Arling [19] .....  
5634 O Huey Arling ..... 843-397-3475  
5644 O Whaley Gina M ..... 843-397-2033  
5646 Brown Morris C III [23] .....  
..... 843-397-9613  
+ HAROLD RD INTERSECTS  
PAULEY SWAMP RD BEGINS  
HOUSEHOLDS 22

## HOUSEHOLDS 22

**2RRIAGE LAKE DR (LITTLE RIVER)**  
**02 CARP 29566 CARP RT R002**  
 00 Futum Kristen W ..... 843-399-8821  
 01 Deluca Edward B & Carole A .....  
 04 Shaffer Larry & Patti .....  
 ..... 843-399-9526  
 09 Dr Carl Samuel J ..... 843-399-7515  
 14 D Bumgarner Joe ..... 843-399-2196  
 14 Bumgarner Wendy ..... 843-399-2196  
 17 Jones Glen G .....  
 21 Lapiere Doreen ..... 843-399-8466  
 Lapiere Edward ..... 843-399-8466  
 25 Judah Sheila .....  
 29 Sweeney Thomas F .....  
 ..... 843-399-8350  
 37 Post Charles H & Theresa A .....  
 38 Carter Kenneth L Sr & Mary A .....  
 39 Sweeney Richard ..... 843-399-6964  
 42 Tait Deirdre ..... 843-390-1654  
 45 Mays Ryan .....  
 46 Bunai Cynthia A & James E .....  
 ..... 843-399-3837  
 00 Gregor Joseph ..... 843-399-4528  
 00 Riva William .....  
 00 Foran Salvatore ..... 843-399-0708  
 04 Iazzetta Eileen M .....  
 ..... 843-399-9041  
 00 Bevil Edward ..... 843-399-6574  
 00 Burton James H & Gina M .....  
 ..... 843-399-9085  
 00 Wren James M & Janet E .....  
 00 Oden Larry & Lori .....  
 ..... 843-399-9335  
 00 Hardwick Tammy ..... 843-390-3700  
 00 Smith Kelly J & Melissa .....  
 ..... 843-399-0678  
 00 Daly Kenneth P & Anita K .....

...843-399-2785  
 • Debra Matthew B ▲  
 • McMurray Kenneth W ▲  
 • Cone Stephen ▲ ...843-399-5154  
 • Webster Julie A ▲ ...843-399-2063  
 • Cabaniss Allison ▲ ...843-399-9782  
 • Cabanis Mark ▲ ...843-399-9782  
 • Austin Jimmy G ▲ ...843-399-9882  
 • Kim Robert P Jr & Preston P ▲  
 • Green John ▲  
 • Bane John R & Susan C ▲  
 • Allen Shannon ▲  
 • Allen Layton  
 • Morris Karen M & David E  
 • Wagner Anthony G & Suzanne M ☐  
 ...843-399-1775  
 • ...843-399-1775  
 • McManamin John C & Betty L ▲  
 ...843-399-0503  
 • Love Mark ▲  
 • McCannan William W & Martha C ▲  
 ...843-399-8063  
 • Rose Deborah B ▲ ...843-399-3653  
 • Rose Brent ▲ ...843-399-3653  
 • Salling Esben M & Margaret M ▲  
 • Hooton Bradley ▲

**CARRIAGE LAKE DR Cont'd**  
356 Pratta Joseph & Renee [G] ▲  
357 [G] Gupston Russell & Tanya ▲  
    [Q] Ward Tanya ▲  
358 [G] Szczekowski James & Constance ▲  
360 [G] Stefanski Daniel ▲  
365 Britt Bridget E & Tripp G [G] ▲  
    [Q] Gross Danya [G] ▲  
    [Q] Tripp Danya [G] ▲  
366 Gross Danya J [G] ▲  
369 [Q] Ranney Danny H & Charlotte Q ▲  
372 [Q] James Billy F & Alice P ▲  
373 [Q] MacNeil Linda ▲  
376 Prescott Brian [G] [Q] ▲  
377 [Q] Sweet Harry [G] & Steven B ▲  
380 [Q] Homs Fred F ▲  
381 Bill Edward J & Glenda G [G] ▲  
384 [Q] Casey Kevin ▲  
    Causley ▲  
385 [Q] Osborne Gary ▲  
388 [Q] Willis Charles P ▲  
389 [Q] Baeti Andrew C ▲  
    Baeti Anna L ▲  
393 Current Listing  
394 Swartzin Current Listing

397 Sessions John P & Gail T ☐ .....843-399-0789  
.....843-399-1859  
400 Moore Howard L & Mary A .....843-399-1054  
401 Pflieger Melissa .....843-399-1772  
.....843-399-1754  
402 Phibbs Charles .....843-399-7754  
403 Burgo Daniel L & Cynthia M .....843-399-1859  
404 Hawes Susan L & David B .....843-399-6100  
405 .....843-399-6100  
406 Kuster Frank H & Suzanne M .....843-399-4576  
407 .....843-399-4576  
410 Suchovic Daniel & Maryann T ☐ .....843-399-0371  
413 Darrin C & Jennifer L .....843-399-0907  
414 Wynn Beverly K .....843-399-0907  
Wynn Kay  
421 Selensky George T ☐ .....843-399-3572  
Selensky George T .....843-399-3572  
422 D R HORTON HOMEBUILDERS  
home builders .....843-399-7786  
425 High Keith E .....843-399-1054  
430 S DS HI MORTGAGE REAL ESTATE LOANS  
.....843-399-0789  
431 .....843-399-0789

\*\*\*\*\*  
BUSINESSES:

**ARRIAGE ROW LN (MYRTLE BEACH)-FROM**  
**901 SWAN CT SOUTHWEST**  
**ZIP CODE 29577 CLARET CR 002**

9225 **Fournier Clarence A & Anna H** [17]  
 ● .....843-448-5591  
 ● **Hughy Joyce** .....843-626-4201  
 ● **Sheedy Maria** .....843-626-3798  
 ● **Tasino Fred** .....843-626-3798  
 ● **Torres Edwin T** [14] .....843-448-4714  
 103 **Hazrati Manoocheh A & Beverly F** [21] .....843-626-2864  
 108 ● **Martinez Alma E**  
 109 **McCune Tisha D** .....843-626-2089  
 109 **McCune Karen Y**  
 113 **Cushman Frances F** [21] .....843-626-8921  
 115 **Frayer Michael A & Cynthia E**  
 [14] .....843-626-8921  
 116 **Strack Jerry L** [6]

117 McGregor Maigue L [18] 843-448-3036  
118 McGregor Maigue L [18] 843-448-7425  
119 O'Shawn James A 843-444-9134  
122 Brown Gary W [18] 843-444-8082  
123 Brown John 843-444-8082  
124 Bryant Dawn S [8] 843-444-1145  
131 Q Poore Tara 843-444-8082  
132 Graham Thomas H [18] 843-444-8082  
133 Graham Thomas R 843-444-8082  
134 Netherland Catherine E [10] 843-626-5584  
136 Camburn Beth [2] 843-448-6866  
138 Helbert Doris D [8] 843-448-6866  
139 Monaco Timothy N [8] 843-445-7641  
141 Ward Marion A & Wilma H [8] 843-626-2716  
144 Dennison Nell T [2] 843-626-6865

## 71

CARRIAGE ROW LN Cont'd

144 Dennison Patrick R .....-643-625-686  
 145 McD Taylor Amy D .....-643-625-686  
 149 Grier Melissa G .....-643-625-686  
 212 Tanner Scarlett .....-643-916-963  
 213 McD Thomas Ashley N .....-643-625-686  
 214 Koretzky Leon [A] .....-643-625-686  
 215 Grier Sam E .....-643-625-686  
 216 Hall James F & Rae A [A] .....-643-448-732  
 217 Mauer Francis T [A] .....-643-626-865  
 218 Hillman Amanda .....-643-449-309  
 220 Petrea Marilyn O [A] .....-643-626-077  
 220 Petrea Diane P .....-643-626-077  
 221 Lewis Ray & Jo [L] .....-643-626-077  
 223 Young Kathleen .....-643-839-108  
 224 Ayres Thomas M & Donna K [A] .....-643-626-260  
 224 Brubbs Maryalice B [A] .....-643-626-294  
 225 Baker Alexander B & Donna [A] .....-643-948-864  
 234 McD Danesi Samara .....-643-626-979  
 234 McD Shannon A [A] .....-643-626-979

2329 Jonathan Janer C [A] ..... 843-833-3122  
2337 Camarahn Tara ..... 843-833-3122  
238 Otte Earl D & Doris A [A] .....  
2930 - 2329 An Current Listing [D] Hssee ..... 843-833-3122  
2933 Yakool Israel R & Sara J [A] ..... 843-842-0021  
2934 Vereen Linwood J Jr [A] .....  
2933 Shasho Eddie [D] ..... 843-448-0679  
2934 Shasho Eddie ..... 843-448-0679  
2936 Monics Jeremiah [A] .....  
2937 Dusenbury Mary H [D] ..... 843-448-3776  
2938 Monics Rev ..... 843-626-2826  
2938 Wilson Samuel M & Suzanne M [A] ..... 843-626-2995  
2939 Simon George [A] ..... 843-626-2995  
2940 Smith J & Joan M [A] ..... 843-448-3017  
2941 Snyder Geraldine C [A] .....  
2943 No Current Listing ..... 843-448-5447  
2943 Scarberry James .....  
2947 Scarberry James ..... 843-626-5338  
Newman Holly ..... 843-626-5338

\* KANE CT BEGINS  
\* DUNCAN CT BEGINS

## HOUSEHOLDS 57

**CARRIE LN (LORIS)-FROM 837 HIGHWAY 348 EAST**

+ **HIGHWAY 915 INTERSECTS**

+ **ZIP CODE 29666 CAR-RT R008**

1110 No Current Listing

1114 Jenerette Sarah H [B]▲

.....843-756-2341

1116 Greene Dewayne D [B]▲

.....843-756-8936

1122 Holmes Margie J [B]▲

.....843-756-0671

1123 @ Wilson Johnnie A .....843-756-2792

1132 Bennett Dennet L [B]▲

.....843-756-8174

Bennett Falecia A .....843-756-8174

1140 Gause Rachel R [B]▲

1188 No Current Listing

+ **BARKER RD INTERSECTS**

**HOUSEHOLDS 8**

CARROLLINGTON DR (MYRTLE BEACH)  
 ZIP CODE 29679 CAR-RT H001  
 9410 Karl John Yosa J. 843-236-8623  
 Karl Jim J. 843-236-8623  
 94257 Shepler David L & Susan A. 843-236-0842  
 94450 Reed Jonathan S. Mary J.  
 9461 Calabrese Virginia J. 843-903-3602  
 Calabrese Rose J. 843-903-3602  
 9466 Baner Tom & Leigh A. 843-326-3291  
 9478 Tante Avelino A. HOUSEHOLDS 6  
 CARROLL CT (LITTLE RIVER) FROM 3181  
 HERMITAGE DR WEST  
 ZIP CODE 29566 CAR-RT 0  
 94177 Jackson Ashley O. William R. 843-299-2392  
 94181 Fletcher Richard L. & Lorraine F. 843-299-2010  
 HOUSEHOLDS 2  
 CARROLL RD (ATYNO)  
 ZIP CODE 29511 CAR-RT R006

## CARROLL RD Cont'd

1610 Carroll Jamie C **T9**▲ .....843-365-619  
HOUSEHOLDS

CARROLL TODD RD (CONWAY)-FROM 5373  
HIGHWAY 65 NORTHEAST  
+ APPALOOSA TRL ENDS  
\* ZIP CODE 29626 CAR-RT RD01  
5400 @ Seals Shelby .....843-369-037  
@ Tompkins Arnt .....843-365-114  
5451 Todd Dorothy M **T9**▲ .....843-365-914  
5463 McCallian Lennir **T9**▲ .....843-365-643  
5698 Carroll James T **T9**▲ .....843-365-986  
+ JOHNSON SHELLEY RD INTERSECTS  
HOUSEHOLDS

## CARSON RD (LITTLE RIVER) FROM 1301

CARTER CIR (MYRTLE BEACH)-FROM 4142  
HIGHWAY 501 NORTHEAST  
• ZIP CODE 29579 CAR-RT R051  
120 Burroughs Ronald [50] ▲  
.....843-236-234  
124 @ Burroughs Oneil ....843-236-147  
127 Feaster John [13] ▲ ....843-236-202  
140 Graham Debra L [5] .....843-236-089  
HOUSEHOLDERS

## CARTER, L. / COMMING FROM THE FUTURE

**\* ZIP CODE 29626 CAR-ART RIES**

**615 ☐ Baker Heather** ..... ☐343-247-253

**☐ Cottone Joseph** ..... ☐343-247-283

**☐ Gordon Tashima**

**Hansen E ☐** ..... ☐343-247-313

**☐ Hendrix Gene & Bolinda**

**☐ Jones Dolores** ..... ☐343-247-552

**Walker Stormy ☐** ..... ☐343-247-221

**Veeran Mark ☐** ..... ☐343-247-088

**OE ☐ Ducken Shaun**

**A3 ☐ Williams Andrew J & Wable L ☐**

**☐ Rudden Can** ..... ☐343-234-143

**A4 ☐ McCoin Tony S**

**A5 ☐ Parham Anthony** ..... ☐343-247-021

**B1 ☐ Michael Michael** ..... ☐343-234-900

**B7 ☐ Mitchell Sonya T** ..... ☐343-234-013

**D1 ☐ Harrelson Rhet ☐**

**D2 ☐ Watson Larry**

**D6 ☐ Lunford Norman** ..... ☐343-247-463

**D7 ☐ Howe Richard A**

**D8 ☐ Marceli Miranda**

**E4 ☐ Grainger Dwayne ☐** ..... ☐343-247-403

**\* LESLIE LN BEGINS**

## + LESIA LN BEGINS

CARTER RD (LORIS) FROM 3359 RED BLUFF RD  
 \* ZIP CODE 29669 CAR-RT R004  
 3209 Johnnie M. Mack D [1] 843-756-526  
 \* ROSARIO PL BEGINS  
 \* ROSARIO PL CONTINUES  
 \* ALTON RD ENDS  
 3438 Suggs Thelma O [16] 843-756-518  
 3436 Suggs Mack D & Joy A [21] 843-756-087  
 3438 Suggs Mack D & Joy A [21] 843-756-692  
 3442 - 3447 No Current Listing (2 Hses)  
 3454 Briggs Jason T & Dana D [6]  
 3463 King Michael P [11] 843-756-605  
 3500 Fitzhugh Carol L [21] 843-756-242  
 3506 O'Rourke Jean M & Alfred D [11]

3507 Billings Joseph M & Carla T [10] ...834-756-306  
Strickland Gal [10] ...834-756-935  
3510 Smith John B Jr [10] ...834-756-679  
3514 Connors Christy C [10] ...834-756-728  
3515 Hilbourn Mary E & Steve L [10] ...834-756-876  
3519 Hilbourn Thomas C & Cathy [10] ...834-756-486  
3523 Hilbourn William R [10] ...834-716-002  
3531 Smith Ralph M ...834-756-268  
Stewart Sarah J ...834-756-231  
3536 Rossignol Jean R & Diana M [10] ...HOUSEHOLDS 2  
CARTRETT RD (AYNOR) FROM 5001  
DUPOINT RD SOUTH  
+ BP CODE 28611 CAR-RT R002  
7163 No Current Listing  
7181 Allen Smith H [27] ...834-365-254  
7193 No Current Listing  
+ BALD EAGLE DR ENDS

CARRIAGE LN - CARVER ST

.....843-365-9132

Cartrette Howard B [29] ●

CT (MYRTLE BEACH)-FROM 6339  
FREE RD  
DE 29588 CAR-RT R042  
Fashion Charles E III & Robin S  
Jung .....843-236-1948  
Young George M 16 .....843-236-1917  
Young Elizabeth J .....843-236-1917  
Jersey Joseph R 6

James Harland G & Betty O **(12)**▲  
843-226-2224

ST (MYRTLE BEACH)-FROM 901  
AVE NORTHEAST  
AVE N CONTINUES  
DE 29577 CAR-RT C011  
MYRTLE BEACH VOLUNTEER  
RESCUE rescue squads  
.....843-626-7352  
ANDY GROVE BAPTIST  
CHURCH churches ..843-448-3281

onwell Tabitha B [2] 843 445 8418

015 No Current Listing (2 Hses)  
ingable Mac & C Andrew J [54]  
-843-443-9326  
Current Listing  
OLIVE AME CHR PASTOR'S  
Churches [84-448-5541]  
Current Listing  
witt Catherine [39]▲  
-843-448-4732  
Witt Debra D [84-448-4732]  
IN AME INTERSECTS  
nenson Lee [17]▲ -843-626-9825  
nission Shalanda J [84-626-9825]  
nson Solomon [84-626-9825]  
nson Carolyn L [84-213-3352]  
ch Debra M [12]▲ -843-444-0491  
estrust Vernell S [20]▲  
-843-213-3374  
estrust Wade [84-213-3374]  
esings Philip M & Debra D [15]▲  
-843-839-3510  
ant Karen [6]  
ant Magenie  
ANS FISH MARKET restaurants  
-843-946-9496

.....843-946-9498

[illegible]

WY FLORES IN **29A** ..... 843-448-6210  
 CHIPS FLAVOR SNAP BAR potato  
 chips corn chips/snacks .....  
 FRIENDLY BARBER SHOP barber  
 ..... 843-839-9999  
 DUNY & GIRLS CLUB-HORRY  
 COUNTY youth club & centers  
 ..... 843-448-8283  
 Munson Leroy **26A** ..... 843-445-9966  
 Current Listing ..... 843-448-3962  
 Hest M H **27A** ..... 843-448-2853  
 Tucker Sarah S **19** ..... 843-448-8203  
 Tucker Nathaniel ..... 843-448-8203  
 GrissettBloodworth Yvonne  
 Burgess Wesley & Mary A **27A** ..... 843-448-8566  
 McCormick Pauline C **19A** ..... 843-448-8211  
 Current Listing ..... 843-448-7962  
 Brown Viola K **40A** .....

Get Mailing Lists, Sales Leads, and Business Credit Reports on-line and other Polk City Directories @ [www.citydirectory.com](http://www.citydirectory.com)

### Adjacent A

### 1100-1200 Block of Carver St

2005



NEW NEIGHBOR			55	CANAL DR to CARVER ST		
<b>CANAL DR (GCB) cont'd</b>				<b>CANDY LA cont'd</b>		
1 Whitney Theodore E [H] +	651-7106			1950 Broad Jack & Muriel		
2 Gause Hoyt C [H] +	651-2324			BUSINESSES 1		
9 Porter Mary T [H] +	651-7716			HOUSEHOLDS 8		
Porter Harry E	651-7716			<b>CANDY LA (SURFSIDE BEACH)-FROM</b>		
10 Barnes C R [H] +	651-2869			<b>GIBSON RD WEST 8 SOUTH OF HWY</b>		
573 Bogle Charles E Jr [H] +	651-6067			<b>544</b>		
577 Vacant				<b>ZIP CODE 29575</b>		
32-33 Not Verified (2 Hses)				<b>424</b>		
35 Dixon Eugene [H] +	651-6209			<b>+ GIBSON RD INTERSECTS</b>		
HOUSEHOLDS 9				<b>CANNON RD -FROM 501 HWY SOUTH 1</b>		
<b>CANAL ST -FROM US HWY 501 NORTH 4</b>				<b>WEST OF 3D AV EXTN</b>		
<b>WEST OF BROADWAY</b>				<b>ZIP CODE 29577</b>		
<b>ZIP CODE 29577</b>				<b>35</b>		
516a Not Verified				1520 Vacant		
517 PEARLS LIQUOR STORE	626-3016			1510 QUALITY ELECTRIC CO INC	448-5149	
517a Not Verified				1520 NATIONWIDE INSURANCE (CLAIMS		
<b>+ 8TH AV N INTERSECTS</b>				OFC)	626-9231	
800 FRIENDSHIP HOUSE primary hith clinic				1500-1480 Vacant (2 Hses)		
& pre sch	626-7566			1450 MYRTLE BEACH GLASS & MIRROR		
802 Hemmingway Thorman				CO	448-7832	
803 Not Verified				1430 MC CALL'S SUPPLY INC htg & cooling		
803 Gause Kent [H] +	448-7852			sys	448-8364	
Jackson Dorothy	448-7852			1510 QUALITY COOLING & HEATING INC		
805 Vacant				air cond & cooling contr	626-7046	
<b>+ DENNISON AV INTERSECTS</b>				12 Vacant		
812 Swafford Lou Trisha				21-22 Not Verified (2 Hses)		
813 Alston Gracie L [H] +	448-6263			1390 ARNOLD POOLS INC contrs swimming		
816 Vacant				pools	626-7471	
821 Chestnut Mae [H] +				24a Not Verified		
823 Vacant				27-31 Vacant (5 Hses)		
<b>+ WATTS INTERSECTS</b>				<b>+ HWY 501 INTERSECTS</b>		
<b>+ JACKSON LA INTERSECTS</b>				600 SECURITY SELF STORAGE	448-0050	
824 Kings Laura B [H] +	448-5573			Linkous Clarice		
825 Chestnut Leon [H] +	448-5810			BUSINESSES 7		
826 Gore Elizabeth J [H] +				HOUSEHOLDS 4		
827a Not Verified				<b>CANTERBURY LA -FROM COUNTRY CLUB</b>		
827b Canty Rebeka [H] +				<b>RD WEST</b>		
829 Toby Emma V [H] +				<b>ZIP CODE 29577</b>		
830 Mitchell Viola W [H] +	448-7285			<b>+ CALHOUN RD INTERSECTS</b>		
832 Knox Annie M				<b>+ COUNTRY CLUB INTERSECTS</b>		
<b>+ THOMPSON CT INTERSECTS</b>				5700 Brittain David L [H] +	449-6047	
836 Apartments				Brittain Ann T	449-6047	
1 York Robin				5702 Nelson Peter		
2 Brown Joe				5703 Gurganus Roy		
837 Phillips Coleen				5704 Crutchfield Charles C [H] +	497-0264	
901 COMMUNITY SCHOOL sch	448-0234			5705 Nicholson George B Jr [H] +	449-1114	
CANAL STREET CENTER				5706 Bozeman Hellen T [H] +	449-5826	
RECREATIONAL recreation cntr				5707 Benton El Lawton [H] +	449-6255	
	626-7251			5708 Not Verified		
904a Williams Robert L & Trencia [H] +				5710 Hucks Ryan B & Virginia [H] +		
	448-4893				449-7173	
904b Not Verified				5801 Reuss Richard J [H] +	449-0155	
907 King Dolly				5802 Nelson Thomas R & Harriet [H] +		
910 Graham Leon					449-0195	
911 Johnson Leon				Nelson Alise R	449-0195	
912 Graham Luther Sr				5803 Stokes John J & Laura [H] +	449-2883	
913 Not Verified				Whittington Laura F	449-2883	
914 Graham Sidney E				5804 Mc Coy E O'Neil & Susan [H] +		
915 Burgess Lorrella [H] +	448-5236				449-0774	
Burgess Renee	448-5236			Mc Coy Susan S	449-0774	
916 Williams Robert				5805 Loooper Tommy E & Virginia [H] +		
819 Vacant					449-0169	
<b>+ SHAVIS CT INTERSECTS</b>				5807 Horton Edward V Jr & Elaine [H] +		
817 Bland Louis					449-7905	
815 Vacant				5808 Bellamy Hoyt C & Linda [H] +		
<b>+ BELLAMY ST INTERSECTS</b>					449-3877	
824 King Billy E				5809 Rabon Ernest W & Shirley [H] +		
BUSINESSES 4					449-1659	
<b>CANDLEWICK CT (SURFSIDE BEACH)-</b>				5810 Nance John H [H] +	449-3806	
<b>FROM SOUTHWOOD DR SOUTHEAST</b>				<b>+ LOUISE DR INTERSECTS</b>		
<b>2 SOUTH OF DICK POND RD</b>				<b>HOUSEHOLDS 18</b>		
<b>ZIP CODE 29575</b>				<b>CAROLINA DR (MAGNOLIA GROVE)-FROM</b>		
<b>+ SOUTHWOOD DR INTERSECTS</b>				<b>18 PALMETTO DR WEST</b>		
<b>CANDY LA (DEERFIELD)-FROM 1538</b>				<b>ZIP CODE 29576</b>		
<b>GIBSON RD NORTH</b>				800 Crismore Edward E [H] +	651-8451	
<b>ZIP CODE 29575</b>				Crismore Marti E	651-8451	
<b>+ GIBSON RD INTERSECTS</b>				804 Collum Neil M & Mildred [H] +	651-8505	
1908 Henry Jimmie R & Barbara [H] +				HORRY TELEPHONE REPAIR		
	650-6239			812 Not Verified		
1916 Englar Jack D & Kathryn [H] +	650-0711			816 Mergen Donald W [H] +	357-0428	
1917 Woodward James A [H] +	650-4926			820 Kratzer Howard B & Virginia [H] +		
Woodward Teresa F	650-4926				651-0602	
1926 SEASONAL RES				824 Not Verified		
1927 Phillips Charles D & Helen [H] +				BUSINESSES 1		
	650-4816			HOUSEHOLDS 6		
1938 Not Verified				<b>CAROPINE DR -FROM GLENNS BAY RD</b>		
1939 Buzard Robert E & Vera [H] +	650-2309			<b>SOUTH 1 WEST OF US HWY 17</b>		
1944 Perez Silverio E & Joan [H] +	650-0775			<b>ZIP CODE 29575</b>		
1945 Vacant				<b>+ GLENNS BAY RD INTERSECTS</b>		
				<b>224</b>		
<b>CAROPINE DR cont'd</b>				<b>100 Vacant</b>		
101 Jones Alton				<b>102 Atkinson Daniel E &amp; Wanda [H] +</b>		
	650-1507			<b>Atkinson Wanda H</b>		
	650-1507			<b>Atkinson Rebecca L</b>		
	650-1507			<b>Stith Garry L &amp; Grace [H] +</b>		
	650-0041			<b>Brooks Sheila M [H] +</b>		
	650-9175			<b>Hamel Ronakd R &amp; Rachel [H] +</b>		
	650-2883			<b>Kiskunas Steven [H] +</b>		
	650-6749			<b>Lane David R &amp; Dorothy [H] +</b>		
	650-6553			<b>Lane Susan A</b>		
	650-6553			<b>Stewart Harry T [H] +</b>		
	650-6643			<b>109 Vacant</b>		
				<b>110 Summer Res</b>		
	650-2749			<b>112 Daleda John &amp; Nira [H] +</b>		
	650-1628			<b>113 Caskey Michael E [H] +</b>		
	650-6667			<b>114 Griggs Janet R [H] +</b>		
	650-6667			<b>Griggs Kristine K</b>		
	650-6667			<b>116 Not Verified</b>		
	650-8426			<b>117 Davis William C [H] +</b>		
	650-8242			<b>119 Ligon Rev Cheves K &amp; Margaret [H] +</b>		
	650-6912			<b>120 Turner Robert L &amp; Marilyn [H] +</b>		
	650-3181			<b>121 Boyd John F &amp; Nell [H] +</b>		
	650-7211			<b>122 Summer Res</b>		
	650-7277			<b>123 March Allen C Jr &amp; Joyce [H] +</b>		
	650-9328			<b>124 Not Verified</b>		
	650-3503			<b>125 Smith George H [H] +</b>		
				<b>126 King Gene &amp; Betty [H] +</b>		
				<b>127 Not Verified</b>		
				<b>128 Foxworth Allen B &amp; June [H] +</b>		
				<b>129 Vacant</b>		
				<b>200 Not Verified</b>		
				<b>201 Miller Vaughnly R &amp; Marion [H] +</b>		
	650-5637			<b>202 Not Verified</b>		
				<b>+ PINE NEEDLE LA BEGINS</b>		
	650-3764			<b>203 Wood Ray A &amp; Evelyn [H] +</b>		
	650-6348			<b>204 Bradey Henry W &amp; Betty [H] +</b>		
	650-7072			<b>205 Kunkle Charles [H] +</b>		
	650-5152			<b>206 Not Verified</b>		
	650-6384			<b>207 Torrance James P [H] +</b>		
	650-0148			<b>208 Underwood M Huggins [H] +</b>		
	650-0148			<b>209 Summer Res</b>		
	650-3727			<b>211 De Pue Virginia A [H] +</b>		
	650-3727			<b>212 Martin Myrtice L [H] +</b>		
	650-5594			<b>213 Martin Joel</b>		
	650-8736			<b>214 Jordan Kenny E &amp; Suzie [H] +</b>		
	650-8736			<b>215 Owens George W &amp; Grace [H] +</b>		
	650-5505			<b>217 Not Verified</b>		
	650-3415			<b>218 Mc Meekin T Gary &amp; Judy [H] +</b>		
	650-6402			<b>Mc Meekin Judy C</b>		
	650-6177			<b>219 Peterson Neal [H] +</b>		
	650-1469			<b>220 Not Verified</b>		
	650-1469			<b>221 Fatzick Michael H [H] +</b>		
	650-1469			<b>222 Not Verified</b>		
	448-6888			<b>223 Wade Joseph L [H] +</b>		
	448-6888			<b>224 Lanier Andrew H [H] +</b>		
	448-5541			<b>225 Glover Richard [H] +</b>		
	448-5541			<b>227 Loskill Richard J &amp; Carol [H] +</b>		
	448-5541			<b>227 Loskill Richard J Jr</b>		
	448-5541			<b>Loskill Brian W</b>		
	448-5541			<b>HOUSEHOLDS 46</b>		
				<b>CARVER ST -FROM 10TH AV N NORTH 1</b>		
				<b>WEST OF OAK ST</b>		
				<b>ZIP CODE 29577</b>		
				<b>1004 MYRTLE BEACH VOLUNTEER</b>		
				<b>RESCUE SQUAD</b>		
				<b>1008 SANDY GROVE MISSIONARY</b>		
				<b>BAPTIST CHURCH</b>		
				<b>1009 OCEAN VIEW LODGE NO 325</b>		
				<b>1011 Bowns Henry [H] +</b>		
				<b>1013 Vacant</b>		
				<b>1015 Holmes Georgla M</b>		
				<b>1017 Singleton Rev Andrew S &amp; Mabel [H] +</b>		
				<b>Singleton Annette P</b>		
				<b>1018-1040 Vacant (2 Hses)</b>		
				<b>+ SPIVEY AV INTERSECTS</b>		
				<b>1101 NELSON FUNERAL HOME</b>		
				<b>1102 Bellamy Alberta G [H] +</b>		
				<b>1108 MOUNT OLIVE A M E CHURCH</b>		
				<b>448-5541</b>		
				<b>MOUNT OLIVE A M E CHURCH PRE</b>		
				<b>SCHOOL</b>		
				<b>1109 Richardson Thelma</b>		

Adjacent A



CARVER ST to CEDAR DR S

56

▲ HOMEOWNER

**CARVER ST** *cont'd*

1111-1116 Vacant (3 Hses) ..... 448-4732  
 1115 Dewitt Catherine [B] ..... 448-4732  
 1130 Vacant  
**+ VEREEN AV INTERSECTS**  
 1200 Johnston Page [B]  
 1201 [B] Mc Knight Lila  
 1202 Vacant  
 1203 [B] Gore Charles  
 1205 Vacant  
 1206 [B] Goings Phillip  
 1207 [B] Gary Wallace  
 1208 [B] Holloman Eva  
**+ GRAHAM AV INTERSECTS**  
 1210 Brown Annabell  
 1211 [B] Mc Neil Latosha  
 1212 Vacant  
 1213 LIFE OUTREACH KITCHEN (for children) ..... 626-8481  
 LIFE CHRISTIAN ACADEMY ..... 626-8481  
 1214-1216 Vacant (3 Hses)  
 1300 SPAIN SARA H  
 1301 Small David [B] ..... 626-3412  
 1302 Corbitt Jim [B] ..... 448-6096  
 Corbitt Delores ..... 448-6096  
 1303 [B] Dowe Henry R  
 1304 Vacant  
 1306 [B] Sutton Jessie  
 1307 [B] Anderson Eva  
 1308 [B] Anderson Roy J  
 1309 Vacant  
 1310 [B] Mahata Geraldine  
 1312 Vacant  
 1313 Rogers Alice C [B] ..... 448-7702  
 Brunson Leroy ..... 448-7702  
 1314 Vacant  
 1315 [B] Johnson Barbara A ..... 448-1939  
 1400 [B] West Versie  
 1402 [B] Lewis Oscar M  
 1403 FRIENDLY BARBER SHOP family haircuts ..... 448-8283  
 1405 HESTER'S BEAUTY SHOP ..... 448-3625  
 1406 [B] Thomas Jerome  
 1407 Brunson Leroy [B] ..... 448-3982  
 1407a [B] Mc King Rowena  
 1408 Vacant  
 1409 Mc King Nezzie E [B] ..... 448-6692  
 1411 [B] Bowers Marg H  
 1413 Not Verified  
 1420 Rucker Sarah S [B] ..... 448-8203  
 Rucker Nathaniel ..... 448-8203  
 1504 [B] Spivey David  
 1506 [B] Mc Cray Virginia  
 1508 Burgess Wesley & Mary [B] ..... 448-8666  
 Burgess Mary E ..... 448-8666  
 1517 Vereen Viola B [B] ..... 448-7961  
 Klidd Major ..... 448-7961  
 1519 Vacant  
**+ 21ST AV INTERSECTS**  
 BUSINESSES 11 HOUSEHOLDS 36  
**CASSANDRA LA -FROM 202 18TH AV N SOUTH, 1 WEST OF OCEAN BLVD S**  
**- ZIP CODE 29577**  
**+ 18TH AV S INTERSECTS**  
 1802 SEASONAL RES  
**+ 19TH AV S INTERSECTS**  
 1900 TROPICAL DUNES (PARKING LOT)  
 1902 Summer Res  
**+ 20TH AV S INTERSECTS**  
 2000 FIREBIRD PARKING LOT  
 2001 BLUEWATER RESORT (PARKING GARAGE)  
 2004 HURL ROCK PARKING LOT  
**+ 21ST AV INTERSECTS**  
 2104-2110 Summer Res (2 Hses)  
**+ 22D AV S INTERSECTS**  
 2200 MYSTIC SEA ..... 448-8446  
 1 SEASONAL RES (APTS 1-12)  
**+ WILLIAMS AV ENDS**  
 BUSINESSES 7  
**CATHERINE AV W (SURFSIDE BEACH)-FROM 5500 U S HWY 17 S WEST**  
**- ZIP CODE 29577**  
 1 Not Verified  
 1 AWNING MART THE s/s-serv ..... 238-2011  
 BUSINESSES 1 HOUSEHOLDS 1  
**CAUSEY DR (NORTH MYRTLE BEACH)-FROM 27TH AV NORTH 2 WEST OF AIRPORT BLVD**  
**- ZIP CODE 29582**  
**+ 24TH AV INTERSECTS**

**CAUSEY DR (NMB)** *cont'd*

2401 Grappo James P & Paula [B] ..... 272-6067  
 2402 Kinsella Terrence J & Myra [B] ..... 272-6617  
 2403 Vacant  
 2404 Gore Frankie A & Alanza [B] ..... 272-4454  
 Gore Alanza M ..... 272-4454  
 2405 Gurganus Peggy G [B] ..... 272-2103  
 Bradd Todd ..... 272-2103  
 2406 Not Verified  
 2407 Clayton Thomas E & Madonna [B] ..... 272-7839  
 2408 Hix Warren [B]  
 2410 [B] Cashwell Victor F ..... 272-2873  
 Cashwell Joel ..... 272-2873  
 Cashwell Linda ..... 272-2873  
 2411 Batten Wilbert [B] ..... 272-6505  
 2412 Not Verified  
 2413 Lawrence John D & Pearl [B] ..... 272-8190  
 2414 [B] Jones Mary ..... 272-7892  
 2416 Levy George H & Donreath [B] ..... 272-6560  
 2421 [B] Edge Daniel ..... 272-7787  
 HOUSEHOLDS 14  
**CECELIA AV (NORTH MYRTLE BEACH)-FROM SEA MOUNTAIN HWY SOUTH (A STREET IN HERITAGE SHORES)**  
**- ZIP CODE 29582**  
**+ SEA MOUNTAIN HWY INTERSECTS**  
 2001 SEASONAL RESIDENCE  
 2003 [B] Peeler H S  
 2103 Griffford [B]  
 2105 SEASONAL RESIDENCE  
 2203 SEASONAL RESIDENCE  
 2205 SEASONAL RESIDENCE  
 2207 SEASONAL RESIDENCE  
 BUSINESSES 5 HOUSEHOLDS 2  
**CEDAR AV (GARDEN CITY BEACH)-FROM WACCAMAW DR S WEST**  
**- ZIP CODE 29576**  
**+ WACCAMAW DR S INTERSECTS**  
**+ UNDERWOOD DR INTERSECTS**  
**+ DOGWOOD DR S INTERSECTS**  
**CEDAR AV S (NORTH MYRTLE BEACH)-FROM 497 MAIN ST NORTH**  
**- ZIP CODE 29582**  
 86 NORTH MYRTLE BEACH FAMILY PRACTICE phys ..... 249-2451  
 RAMSBOTTOM JOHN G phys ..... 249-2451  
 RAMSBOTTOM J GARNETT JR phys ..... 249-2451  
 89 Not Verified  
 90 Spirakas Rev Nicklas & Mary [B] ..... 249-1318  
 91 SEASONAL RES  
 93 Adams Robert M Jr & Dorothy [B] ..... 249-2402  
 94 SEASONAL RES  
 98 [B] Hutto Marcie J Jr ..... 249-6197  
 100 Caine Breck  
 101 Vacant  
 102 Not Verified  
 103 Carr Howard L & Pat [B] ..... 249-1788  
 106 Not Verified  
 107 Ray Paul A & Virginia [B] ..... 249-6197  
 108 [B] Mulholland Betty ..... 249-5142  
 109 Mc Feely Jack L [B] ..... 249-3753  
**+ 2D AV INTERSECTS**  
 BUSINESSES 5 HOUSEHOLDS 11  
**CEDAR DR (MYRTLE HEIGHTS)-FROM PARK DR SOUTH 4 WEST OF OLD CONWAY RD**  
**- ZIP CODE 29577**  
**+ PARK DR INTERSECTS**  
 574 [B] Burleson Don  
 566 Taylor Patrick [B] ..... 444-0709  
 558 Todd Eula M [B] ..... 448-6687  
 550 Hardy Irene W [B] ..... 448-6878  
 540 Fowler Lovie M [B] ..... 448-7030  
 Fowler Carl ..... 448-7030  
 522 [B] Gammon B G ..... 448-5106  
 518 O'Connell Thomas & Dolores [B] ..... 448-4740  
 O'Connell Sean T ..... 448-4740  
 HOUSEHOLDS 7

**CEDAR DR N (SURFSIDE BEACH)-FROM SURFSIDE DR NORTH, 1 WEST OF HOLLYWOOD DR**

**- ZIP CODE 29575**  
**+ SURFSIDE DR INTERSECTS**  
 11 [B] Herrmann D E  
 16 [B] Harris Heather ..... 238-5751  
**+ 1ST AV N INTERSECTS**  
**+ CHERRY DR N INTERSECTS**  
**+ PINE DR INTERSECTS**  
 113 [B] Moody B R ..... 238-3301  
 151 [B] Rudisill Robert  
 153 Illek Franz & Therese [B] ..... 238-4625  
 157 Finkle Louis J [B] ..... 238-3000  
**+ 2D AV N INTERSECTS**  
 212 Vacant  
**+ 3D AV N INTERSECTS**  
 311 Pierczynski Edith L [B] ..... 238-2571  
**+ 4TH AV N INTERSECTS**  
 411 Donaldson Calvin L [B] ..... 238-5309  
 413 Westcott Lewis [B] ..... 828-0362  
**+ 5TH AV N INTERSECTS**  
 510 Pitts Raymond S & Kathleen [B] ..... 238-4205  
 512 Lee Jeffrey [B] ..... 238-0350  
 513 Taylor John M & Linda [B]  
 515 [B] Maddon Don  
**+ 6TH AV INTERSECTS**  
 610 Lowe Frank Carson & Judith [B] ..... 238-0344  
 612 Barringer Bill R [B] ..... 238-5013  
 613 Henderson John L [B] ..... 238-5482  
 614 Robinson John H [B] ..... 238-3365  
 Robinson Robert R ..... 238-3365  
 616 Howell Ben T [B] ..... 238-9738  
 617 Nelson John C [B] ..... 238-1044  
**+ 7TH AV INTERSECTS**  
 710 Calhoun Lillian H [B] ..... 238-2892  
 711 Johnson Hon Dick M & Anna [B]  
 712 Hopkins Lonnie J & Anita [B] ..... 238-5099  
 Galbreath William D ..... 238-5099  
 714 [B] Jones Henry ..... 238-8380  
 715 Hegg James & Sadie [B] ..... 238-2461  
**+ 8TH AV INTERSECTS**  
 911 [B] Santee Donald E ..... 477-1734  
**+ 10TH AV N INTERSECTS**  
 1010 GADD L R  
 1012 Rogers Tommy L & F Marie [B] ..... 238-2595  
 1013 Thomas William G Jr & Betsy [B]  
 Thomas Betsy H ..... 238-0348  
 Huckabee Elizabeth N ..... 238-0348  
**+ 11TH AV N INTERSECTS**  
 1113 Busbin Shirley [B] ..... 238-0419  
 1115 Summer Res  
**+ 12TH AV N INTERSECTS**  
 1211 Jenkins John [B] ..... 238-0312  
 1212 Daurity Harold J & Estelle [B] ..... 238-0879  
 1213 Hyman Roy Jr & Darlene [B] ..... 238-5807  
 1215 Martin W C [B] ..... 238-4659  
 Martin George ..... 238-4659  
**+ 13TH AV N INTERSECTS**  
 1310 Hucks Walter Morris Jr [B] ..... 238-0250  
 1311 Elliott W Larry [B] ..... 238-1884  
 Elliott Peter ..... 238-1884  
 1312 Fleischauer Conrad C [B] ..... 238-2335  
**+ 14TH AV INTERSECTS**  
 1410 Szymanski Gordon L & Roslyn [B] ..... 238-0744  
 1412 Collins James F [B] ..... 238-1227  
**+ 15TH AV INTERSECTS**  
 1510 Grant Clement L & Dorothy [B] ..... 238-8964  
 1511 Dalbenzio Joseph [B] ..... 238-2304  
 1512 Szarka John & Eva [B] ..... 238-5240  
**+ 16TH AV INTERSECTS**  
 1611 Martin Leo J Jr & Dolores [B] ..... 238-2921  
 1612 Apartments  
 1 Cantley Christine  
 2 CLARDY JOSEPH E JR  
 3 MARTIN MICHAEL  
 4 WARDEN MITCHELL  
**+ 17TH AV N INTERSECTS**  
 BUSINESSES 4 HOUSEHOLDS 41  
**CEDAR DR S (SURFSIDE BEACH)-FROM SURFSIDE DR SOUTH 1 WEST OF HOLLYWOOD DR**  
**- ZIP CODE 29575**  
 13 Vacant

Adjacent A

1100-1200 Block of Carver St (2 of 2)

1995



© HOMEOWNER

112

**CARVER ST-Contd**

1040 Vacant  
SPIVEY AV BEGINS  
1101 Nelson Funeral Home 448-5343  
1102 Bellamy Albertha G © 448-4136  
1108 Mount Olive A M E Church 448-5541  
Mount Olive A M E Church Pre School  
448-5541  
1109 Richardson Thelma E Mrs  
1111-1116 No Return (3 Hses)  
1115 Dewitt Vertell © 448-2074  
1130 Vacant  
VEREEN AV BEGINS  
1200 Page Pecolia 626-4247  
1201 Dennis M Shirley  
1202 Decothe Walter ©  
1203 Positive Images Inc pub relations  
448-5361  
Hamlett Zack E III © 448-5361  
1205 Vacant  
1207 Grant Ralph © 626-6824  
GRAHAM AV BEGINS  
1210 No Return  
1211 Vacant  
1212 No Return  
1213 Life Outreach Kitchen (for children)  
626-8481  
Life Christian Academy 626-8481  
1214-1216 Vacant (3 Hses)  
1300 Congo Club 448-6627  
1301 Small David © 626-3412  
1302 Hamer Myrtle G Mrs ©  
1303 No Return  
1304 Vacant  
1307 No Return  
1308★Hines Henry © 448-0992  
1309-1312 Vacant (3 Hses)  
1313 Rogers Alice C Mrs © 448-7702  
1314 No Return  
1315 Johnson Barbara A Mrs © 448-5577  
1400 West Wm T © 626-1643  
1402 Lewis Lossie B Mrs © 448-6210  
1406 Friendly Barber Shop 448-8283  
1405 Hester's Beauty Shop 448-3625  
1407 Brunson Leroy © 448-3982  
1407a No Return  
1408 Vacant  
1409 Mc King Nezzie E © 448-6692  
1411 Best M H Mrs © 448-2853  
1413 No Return  
1420 Rucker Sarah S Mrs © 448-8203  
1504 Spivey David P © 448-8057  
1506 Vacant  
1508 Burgess Wesley © 448-8666  
1517 Vereen Viola B Mrs © 448-7961  
1519 Vacant  
21ST AV INTERSECTS

**CASSANDRA LA -FROM 202 18TH AV  
N SOUTH 1 WEST OF OCEAN BLVD S**

ZIP CODE 29577

1802 Summer Rental  
19TH AV S INTERSECTS  
1900 Tropical Dunes (Parking Lot)  
1902 Mack J ©  
20TH AV S INTERSECTS  
2000 Firebird Parking Lot  
2001 Bluewater Inn & Villas (Parking  
Garage)  
2004 Hurl Rock Parking Lot  
21ST AV INTERSECTS  
2104 Summer Rental  
2110 Summer Rental  
22D AV S INTERSECTS  
2200 Southernaire Apartments (Cole Gate  
Realty) 236-2748  
1★Stevens Edith 448-3555  
2★Marlow Brenda  
3★Todd Sandy  
4 Kitchens Linda J 448-9352  
5 No Return  
6★Metzer Bryan  
7 Sherengos Philip 626-2170  
8 Vacant  
9 No Return  
10★Truitt Earl  
★Sherengosy Billie summer res 448-9132  
12 Vacant  
2202 Summer Rental  
WILLIAMS AV ENDS

324

**CATHERINE AV W (SURFSIDE  
BEACH)-FROM 5500 U S HWY 17 S  
WEST**

ZIP CODE 29577  
1 Risher Aluminum awning & canopes  
238-4554  
Awning Mart the sls-serv 238-2011  
20 Vacant

28

**CAUSEY DR (NORTH MYRLE  
BEACH)-FROM 27TH AV NORTH 2  
WEST OF AIRPORT BLVD**

ZIP CODE 29582  
2401 Grappo Jas P © 272-6067  
2402 Kinsella Terry © 272-6617  
2403 Vacant  
2404 Gore Frankie © 272-4454  
2405 No Return  
2406 White Louise T © 272-8017  
2407 Clayton Thos E © 272-7839  
2408 No Return  
2410 Hilton June B ©  
2411 Batten Wilbert © 272-6505  
2412 Rogers Robt N © 272-7095  
2413 Lawrence John D © 272-8190  
2414 Gause Bret carp © 272-3999  
2416 Levy Geo H © 272-6560  
2421 Thornton David 272-5681

Adjacent A

1100-1200 Block of Carver St

1990



88

**CAROPINES DR—Contd**

**PINE NEEDLE LA BEGINS**

117 Du Pre David © 651-9234  
119 Ligon Cheves Rev © 651-8242  
120 Turner Robt © 651-6912

**SPANISH OAK DR BEGINS**

121 Boyd John ©  
122★Prescott Jos ©  
123 Saffle Wm © 651-3157  
124 Perkins David C © 651-4566

**MISTY PINE DR BEGINS**

125 Smith Geo © 651-7277  
126 King Gene 651-9328  
127 Vacant  
128 Sloan Mark ©  
129 Kyzer Donald © 651-3618  
200 Woods Cathy © 651-5360  
202 No Return  
203 Wood Ray A 651-3764  
204 Bradley  
205 Windham John W © 651-7743  
206 Lovett Eddie © 651-6466  
207 Torrence James P © 651-7072  
209 Patton Wendell M © 651-9048  
211 De Pue Frank M © 651-6384  
212 Vacant  
213 Edwards Paul © 651-7361  
214 Jordan Kenneth E ©  
217 Cobler Charles W © 651-4383  
218 Mc Meekin Gary T © 651-8736  
219 No Return  
220 Steiner  
221 Vacant  
222 Dawes  
223 Wade Joseph L © 651-6402  
224 Lanier Andrew © 651-5836  
225 Glover Richd © 651-6177  
227 Freeze Jack E © 651-3580  
Hayes Ruth R © 651-3107

11

**CARVER ST —FROM 10TH AV N  
NORTH 1 WEST OF OAK ST**

**ZIP CODE 29577**

1002 Myrtle Beach Rescue Squad 626-7352  
1004 Vacant  
1009 Vacant  
1011 Bowens Kutura J  
1013 Vacant  
1015 Evans James  
1017 Singleton Andrew © 448-6888  
1018 Sandy Grove Missionary Baptist Church  
448-3281  
1040 Santiago Victor  
1055 Rease Joe N  
**SPIVEY AV BEGINS**  
1100 Vacant  
1101 Nelson Funeral Home 448-5343  
1102 Bellamy Albertha ©  
1109 Vacant  
1108 Mount Olive A M E Church 448-5541  
Mount Olive A M E Church Pre School  
448-5541  
1111 Vacant  
1112★Mc Cray J 448-2785  
1116 Vacant  
1115 Dewitt Cath Mrs © 448-2074  
1130 Woodland Apartments  
1 Vacant  
2 Vacant

3 Wallace Mary E  
4 Lance Mildred  
5 Mc Cray Horace 448-4033  
6 Vacant

**VEREEN AV BEGINS**

1200 Vacant  
1201 Mc Knight Angelo 626-9806  
1204 Carver Street Apartments  
1 Vacant  
1205 Chestnut Alton L 626-7900  
1207 Vacant  
**GRAHAM AV BEGINS**  
1210 Hillside Cab 448-6652  
1211 Vacant  
1212 Vacant  
1213 Vacant  
1214 Vacant  
1215 Vacant  
1216 Vacant  
1300 Spain Sarah S Mrs © 448-6627  
1301 Small David © 626-3412  
1302 Hamer Myrtle G Mrs © 448-4947  
1303 Vacant  
1304 Vacant  
1307 Anderson Eva Mrs © 448-4042  
1308 Anderson Roy J Mrs © 448-7045  
1309 No Return  
1310 Vacant  
1312 Vacant  
1313 Vacant  
1314 Vacant  
1315 Johnson Barbara A Mrs © 448-5577  
1400 Vacant  
1402 Lewis Lossie B Mrs © 448-6210  
1403 Patio Casino restr 448-6493  
1404 Vacant  
1405 Friendly Barber Shop 448-8283  
1406 Vacant  
1407 Vacant  
1409 Mc King Nezzie M © 448-6692  
1411 Vacant  
1413 Vacant  
1420 Harvey Phillip ©  
1506 Vacant  
1508 Mc Cray Louise R © 448-4033  
Spivey David 448-8057  
1509 Mc Cormick Christine © 448-6315  
1512 Vacant  
1513 No Return  
1514 Vacant  
1516 Vacant  
1517 Vereen Nathan © 448-7961  
1519 Vacant

**21ST AV INTERSECTS**

2

**CASSANDRA LA —FROM 202 18TH AV  
N SOUTH 1 WEST OF OCEAN BLVD S**

**ZIP CODE 29577**

1800 Vacant  
1802 Vacant  
**19TH AV INTERSECTS**  
1900 Tropical Dunes (Parking Lot)  
1902★Mack J P summer res ©  
**20TH AV INTERSECTS**  
2000 Vacant  
2001 Bluewater Inn & Villas (Parking  
Garage)  
2004 Vacant  
**21ST AV INTERSECTS**

**Adjacent A**

**1100-1200 Block of Carver St**

**1984-1985**



**CARVER ST —FROM 10TH AV N  
NORTH 1 WEST OF OAK ST**

ZIP CODE 29577

631 Smith Annie M 448-3983  
1002 Myrtle Beach Rescue Squad 448-9211  
1004 Horry County Ems 448-4622  
1009 Masonic Temple  
1011 Bowens Henry © 448-5629  
1013 Community Day Care Center 448-3232  
1015 Hemingway Effie  
1017 Singleton Andrew © 448-6888  
1018 Sandy Grove Missionary Baptist Church  
448-3281

1040 Vacant

**SPIVEY AV BEGINS**

1100 Vacant  
1101 Nelson Funeral Home 448-5343  
1102 Bellamy Albertha ©  
1109 Richardson Eliz 448-6826  
1110 Mount Olive A M E Church 448-5541  
Mount Olive A M E Church Pre School  
1111 Singleton Thelma Mrs  
1114★Dennison Francis 448-8033  
1115 Dewitt Vertell © 448-2074  
1116 Vereen John  
1120 Church Grove Apartments  
1★Grate Ophelia 626-3092  
2 Willard Geo E  
3★Morgan Jesse  
4 Gallant Bernice  
5★Alston Deborah  
6 Best Sherman  
7 Powell Howard L  
8 Thomas Margt  
9 Small Carrie 448-8062  
10★Green Randy  
11★White Wm  
12★Bowens Herman  
1130 Woodland Apartments  
1★Vereen Paul  
2★Gary Gail  
3 Wallace Mary E  
4 Lance John  
5 Mc Cray Horace  
6★Le Gette Roosevelt

**VEREEN AV BEGINS**

1200 Smith James E © 448-5627  
1202 Walter's Soda Fountain  
Geathers Walter ©  
1 Vacant  
2 Spivey James  
1204 Carver Street Apartments  
1★Sumpter Leadea 448-6642  
2 Vereen John  
3 Gary Eliz 448-7975  
4★Dottins Shirley  
1205 Mc Knight Lila L © 448-5519  
1206 Vacant  
1207 Gary Wallace © 448-8059  
Mc Knight Madie 448-9297  
**GRAHAM AV BEGINS**

11 1210 Henry's Grocery  
1211 Alford Willie  
1212 Hillside Cab 448-6652  
Vacant  
1214 Burwick Sammie 448-7388  
1215 Anderson's Motel & Apartments  
448-7045  
Anderson Ella Mrs  
Garey Janie 448-7975  
Gore Sally 626-3359  
Smalls Oscar W  
1216 Vacant  
1300 Congo Club restr 448-6627  
Spain Sarah S Mrs © 448-6627  
Harriot Phillip E 448-2757  
1301 Small David ©  
1302 Hamer Myrtle G Mrs © 448-4947  
1303 Dowe Rivers © 448-7071  
1307 Anderson Eva Mrs ©  
1308 Anderson Frances M Mrs © 448-7045  
1309 Taylor Sandra 448-2729  
1310★Austin Geraldine  
1312 Engle Geo  
1313 Rogers Alice C Mrs © 448-7702  
1314 Bob's Grill & Pool Room 448-3803  
Gore Liquor Store  
1315 Under Constn  
1400 West Wm T © 448-6210  
1401 Carver Street Guest House furn rms  
448-6493  
Heyward Avis Mrs  
1402 Lewis Lossie B Mrs © 448-6210  
1403 Patio Casino restr 448-6493  
1404 Club Bamboo restr  
1405 Friendly Barber Shop 448-8283  
1406 Hester Beauty Shop 448-3625  
1407 Three Spot Drive Inn  
Mc King Rowena ©  
1409 Mc King Nezzie M © 448-6692  
1411 Hillside Court motels 448-6625  
Bowens Herman R © 448-6625  
1413 Vacant  
1420 Fitzgerald Sarah © 448-8203  
1506 Randall Rosa ©  
1508 Mc Cray Vee © 448-9386  
1509 Mc Cormick Charles Mrs © 448-9310  
1512 Vacant  
1513 Chestnut Osie Mae ©  
1514 Vacant  
1516 Vacant  
1517 Vereen Viola Mrs © 448-7961  
1519 Bellamy Frances Mrs ©  
**21ST AV INTERSECTS**

**CASSANDRA LA —FROM 202 18TH AV  
N SOUTH 1 WEST OF OCEAN BLVD S**

ZIP CODE 29577

1800 Vacant  
1802★Robertson Harlan summer res  
19TH AV INTERSECTS  
1902 Mc Cumbo J P summer res ©

Adjacent A

1100-1200 Block of Carver St

1980



97

**CAROLINA ST (NORTH  
MYRTLE BEACH)  
CHANGED TO 38TH AV S**

27

5 ★ Mc Gray Louisa  
6 Vacant  
1131 Vacant  
VEREEN AV BEGINS  
1200 Smith James © 448-5627  
1202 Geathers Anna B ©  
448-7962

**CARVER ST —FROM 10TH AV  
N NORTH 1 WEST OF OAK  
ST**

11

ZIP CODE 29577  
1009 Masonic Temple  
1011 Bowens Henry © 448-5629  
1013 Vacant  
1015 Williams Annie M  
1017 Singleton Andrew ©  
448-6888  
1018 Sandy Grove Missionary  
Baptist Church 448-3281  
1040 Vacant  
1100 Graham Funeral Home  
448-6494  
SPIVEY AV BEGINS  
1101 Nelson Funeral Home  
448-5343  
1110 Mount Olive A M E Church  
448-5541  
Mount Olive Pre School  
1111 Singleton Eva Mrs  
1120 Church Grove Apartments  
448-5627  
1 ★ Gray Ophelia  
2 Alford Aquiano  
3 ★ Wright Lessie  
4 ★ Gallant Bernice  
5 ★ Crawford Levi  
6 ★ Bowen Eliz  
7 ★ Riley Billy  
8 ★ Hamilton Edw  
9 Small Carrie 448-8062  
10 ★ Mc Rae Henry  
11 ★ Jones Jimmy  
12 ★ Keens Joann  
1130 Woodland Apartments  
1 ★ Alston Juanita  
2 Vacant  
3 ★ Mize Mary  
4 ★ Dortoff James

Deason Willie L  
1204 Carver Street Apartments  
1 ★ Lewis Franklin 448-3417  
2 ★ Blake Joseph  
1205 ★ Green Alonzo © 448-5519  
1206 Green Dennis  
1207 Gary Wallace © 448-5620  
GRAHAM AV BEGINS  
1208 ★ Spain Sarah J Mrs  
1210 Henry's Grocery  
1212 Hillside Cab 448-6652  
1214 Vacant  
1215 Anderson's Motel &  
Apartments 448-7045  
1216 Vacant  
1300 Club Congo restr 448-6627  
Spain Wm C © 448-6627  
1301 Small David  
1302 Hamer Myrtle G Mrs ©  
448-7765  
1303 Dowe Rivers ©  
1303a Vacant  
1307 Anderson Benj ©  
1308 Anderson Ray J Jr ©  
448-7045  
1309 Vacant  
1310 Washington Evelyn  
1312 Stachouse Grace summer res  
1313 Rogers John Jr © 448-7702  
1314 Bob's Grill & Pool Room  
448-3803  
Futrell Liquor Store 448-6332  
1400 West Wm T ©  
1401 Carver Street Guest House  
furn rms 448-6493  
1402 Lewis Oscar M © 448-6210  
1403 Patio Casino restr 448-6493  
1404 Little Club Bamboo restr  
Brown Annabell Mrs ©  
1405 Friendly Barber Shop &  
Studio  
1406 Vacant

Adjacent A

1100-1200 Block of Carver St

1975



**CARVER ST—Contd**

- |                               |                                  |
|-------------------------------|----------------------------------|
| 1009 Masonic Temple           | 1 Johnson Lewis                  |
| 1011 Bowen's henry © 448-5629 | 2 Gatson Willie                  |
| 1013 Vacant                   | 3 Myers Richd                    |
| 1015 Williams Annie M         | 4 Johnson Clarence               |
| 1017 Singleton Andrew ©       | 5 Austin Juanita Mrs             |
| 448-6888                      | 6 Johnson Leonard                |
| 1018 Sandy Grove Missionary   | 7 Wilson Harry J                 |
| Baptist Church                | 8 Williams Hattie                |
| 1040 Gore Stella Mrs          | 1210 Henry's Grocery             |
| 1100 Bellamy & Graham         | 1212 Hillside Cab 448-6652       |
| Funeral Home 448-6494         | 1214 Sanitary Barber Shop        |
| <b>SPIVEY AV BEGINS</b>       | 1215 Anderson's Motel &          |
| 1102 Under Constn             | Apartments                       |
| 1110 Mount Olive A M E        | 1216 Vacant                      |
| Church                        | 1300 Club Congo restr 448-6627   |
| 1111 Singleton Tony C         | Spain Wm C © 448-6627            |
| 1120 Church Grove Apartments  | 1301 Small David                 |
| 1 Lewis Franklin              | 1302 Hamer Myrtle G Mrs ©        |
| 2 Wineglass David             | 1303 Dowe Rivers ©               |
| 3 Brown Cecil                 | 1303a Smiley Malvina Mrs         |
| 4 Gallant Benice              | 1307 Anderson Benj               |
| 5 Green Nelson                | 1308 Anderson Ray J Jr ©         |
| 6 Simmons John H              | 448-7045                         |
| 7 Burrough Lloyd              | 1309 Vacant                      |
| 8 Williams Ann                | 1310 Vacant                      |
| 9 Small Carrie                | 1312 England Rachel B(wid        |
| 10 Alford Aquiano             | James( Mrs ©                     |
| 11 Mitchell Jackie            | 1313 Rogers John Jr ©            |
| 12 Abraham Jake D             | 1314 Bob's Grill & Pool Rm       |
| 1130 Woodland Apartments      | 448-3803                         |
| 1 Rush Leroy                  | Futrell Liquor Store             |
| 2 Wright Lessie               | 448-6332                         |
| 3 Gibson Mable                | 1400 West Wm T © 448-7064        |
| 4 Larens Lena                 | 1401 Carver Street Guest House   |
| 5 Gordon Martha               | furn rms 448-6493                |
| 6 Bowens Sylvester            | 1402 Lewis Oscar M © 448-6210    |
| 1131 Dewitt Vertell           | 1403 Patio Casino restr 448-6493 |
| <b>VEREEN AV BEGINS</b>       | 1404 Little Club Bamboo restr    |
| 1200 Smith James 448-5627     | Brown Colbert ©                  |
| 1202 Geathers Anna B ©        | 1405 Friendly Barber Shop &      |
| Rear Deason Willie L          | Studio 448-7574                  |
| 1204 Carver Street Apartments | 1406 Vacant                      |
| 1 Geathers Walter             | 1407 Three Spot Drive Inn restr  |
| 2 Buraage Charles             | Logan Bill ©                     |
| 3 Anderson Lewis              | 1409 Mc King Nezzie M Mrs ©      |
| 4-5 Hough Lorenzo             | 448-6692                         |
| 1205 Mc Knight Lilla L Mrs ©  | 1410 Allen Isaiah                |
| 448-6326                      | 1411 Hillside Court 448-6625     |
| 1206 Spivey Geo © 448-7597    | Hillside Restaurant              |
| 1207 Gary Wallace © 448-5620  | 448-6625                         |
| <b>GRAHAM AV BEGINS</b>       | Bowens Herman R ©                |
| 1208 Pine Harbor Apartments   | 448-6625                         |
|                               | 1413 Vacant                      |

Adjacent A

1100-1200 Block of Carver St

1970



41



## CHAPIN CO.

### Furniture and Gifts



726-44 East Broadway Tel. 448-3710

**CAROLINA (Atlantic Beach) — 28**  
 From 1st av west, 1 north of  
 Virginia  
 1st av intersects  
 2d av intersects  
 Jet-Age No 2 restr  
 E-E Motel & Restr 272-5755  
 Gore Emory L @ 272-5755  
 Dolphin The motel  
 Jenkins Esau Place furn rms  
 Sketer's Place furn rms  
 272-5294  
 Sketer Lefuel @ 272-5294  
 Woods Guest House furn  
 rms 272-6461  
 Woods Eug @ 272-6461  
 Silver Platter Motel 272-5249  
 Glass Mary @ 272-5249  
 Seven Sisters Motel  
 Bellamy Sara @

**CAROLINA (Windy Hill Beach) — 27**  
 From 3d av west, 1 south of Pier  
 Bryant Inn The Apartments  
 Bryant R J @  
 Carter Ray @  
 Wilson Plmb & Elec Serv  
 Bellamy J Wilson 272-5819  
 Morton M H @  
 Myers S E  
 Blair Ike @  
 Ward Ivey C @  
 Parker D M @  
 Duncan Jim @  
 Blackwell M O @  
 Lewis R A @  
 5th av intersects

**CARVER — 11**  
 From 10th av N north  
 1 west of Oak  
 1000 Vacant  
 1009 Masonic Temple  
 1011 Owens Nell S Mrs @ 448-6400  
 — Nell's Beauty Shop 448-6400  
 1013 Smith Betty  
 Brown Annie M  
 McCray Alaphere Mrs  
 1015 Davis Anna B Mrs  
 1017 Plott Andrew  
 1018 Sandy Grove Missionary  
 Baptist Church  
 1040 Gore Stella Mrs  
 — Grate Marion  
 — Jeris Eliz  
 — Garrett Mazie T Mrs  
 — Mitchell Ruby Mrs  
 — Crittendon Alton  
 — Crittendon Hattie  
 1100 Bellamy & Graham Funeral  
 Home 448-6494  
 Spivey av begins  
 1110 Mt Olive A M E Church  
 1111 Singleton Tony C

**1120 Church Grove Apartments**  
 Apartments:  
 1 Vacant  
 2 Eaddy Milton  
 3 Canteen Katheen  
 4 Thompson Henry 448-5841  
 5 Johns Kewley  
 6 Blye Jas  
 7 Richardson Benj  
 8 Davis Roosevelt  
 9 Puryear Willie  
 10 Giles Charlie  
 11 Sumter Lavern  
 12 Robinson Lillie M  
 Street continued

**1130 Woodland Apartments**  
 Apartments:  
 1 Stanley J B  
 2 Lawrence Saml  
 3 McCray Louenna  
 4 Green Eddie  
 5 Brown Belle  
 6 Davis Richd  
 Street continued

**1131 Dewitt Vertell**  
 Vereen av begins  
 1200 Smith Jas 448-5627  
 1202 Geathers Walter @  
 rear Bennett Rcsa L Mrs  
 1204 Carver Street Apartments  
 Apartments:

1 King Lewis C  
 Gore Robt  
 3 Gillispie Ernest  
 4 Parker Jas  
 5 Brown Ethel  
 6 Bowings Eliz  
 Street continued  
 1205 McKnight John @  
 1206 Spivey Geo @ 448-7597  
 1207 Gary Wallace @ 448-5620  
 Graham av begins

**1208 Pine Harbor Apartments**  
 Apartments:  
 1 Pyatt Nimbrick  
 2 Collins Ehel  
 3 Small David  
 4 Johnson Leonard  
 5 Butler E Mae  
 6 Brockington Mary  
 7 Meyers Evelyn  
 Street continued  
 1210 Vacant  
 1211 Bowens Henry @ 448-5629  
 1212 Hillside Cab 448-6652  
 Woodbury Jos R  
 Pastime Grill 448-6015  
 Jamison Beatrice Mrs @  
 1214 Sanitary Barber Shop  
 1215 Anderson Roy J jr @ 448-7045  
 1216 Pastime Pool Parlor  
 1218 Spivey Louise Day Nursery  
 448-5952  
 Spivey Jerry M @  
 1300 Club Congo restr 448-6627  
 — Spain Wm C @ 488-6627

Adjacent A

1100-1200 Block of Carver St

1963



## SCARECROW WAY - SCOTCH BROOM DR

### SCARECROW WAY Cont'd

2651 McMullen Howard J. (2003)  
 2654 Liu Yumei (2003)  
 2655 Springs Calvin C. Jr. (2016)  
 2658 No Current Listing  
 2659 Patel Harekshita T. (2016)  
 2661 Patel Parky  
 2672 Niehouse Joe A. (2016)  
 2672 Niehouse Michelle  
 2673 Quinn Lynn C. (2003)  
 2674 Quinn Joseph W.  
 2676 Panaretos Amanda J. (2016)  
 2677 Ha Tina T. (2016)  
 2680 Soward Lucas (2003)  
 2680 Sicard Steven C. & Amy M. (2016)  
 2681 Williamson Jason W. & Kimberly S. (2016)  
 2685 Clark Sandra H. & Larry V. (2016)  
 2688 Atkins George B. (2016)  
 2688 Atkins Cara  
 2689 Eason Steven S.  
 2693 Carter Dickie & Vicki W. (2016)  
 2697 Johnson Michael J. & Laura J. (2016)  
 2701 Wells Martin L. & Enmalee A. (2016)  
 2705 Runser Michael C. & Susan H. (2016)  
 2709 Capra Kurt & Amber J. (2003)  
 2710 Dammino Manna (2016)  
 2713 Fry Richard M. (2016)  
 2714 Bass Laurie S. (2016)  
 2718 Disapio Mark A. & Candice A. (2016)  
 2719 Gatty Robert C. (2003)  
 2723 Knowlin Ginger (2003)  
 2727 Hannigan John S. (2003)  
 2731 Rose Margaret R. (2003)  
 2735 Decher Gilbert (2003)  
 2739 Lennon Jason J. (2016)  
 2740 Lennon Elisha  
 2739 Damona Doretha (2003)  
 2743 Rommel Heidi M. (2017)  
 2747 Shaw William (2017)  
 2748 Brown Whitney (2016)  
 2751 Amstutz Craig R. & Kim M. (2017)  
 2754 Lopez Sharon (2003)  
 2755 No Current Listing  
 2758 Barnes Teresa M. (2003)  
 2759 Busang Greg & Dana (2003)  
 2762 - 2763 No Current Listing (2 Hses)  
 2766 Autieri Steven M. (2017)  
 2770 Sarraf Paul D. & Cioanne N. (2017)  
 2783 - 2784 No Current Listing (4 Hses)  
 2785 Sans Castina M. (2017)  
 2789 Gaddy Joshua G. & Maryann (2016)  
 2800 No Current Listing  
 2803 Asfaw Adawosossen B. (2016)  
 2807 Hoover Kevin J. (2003)  
 2807 No Current Listing  
 2807 Young Michael J. & Andrea (2016)  
 2808 Kress Darren J. & Jessica (2003)  
 2809 See Nathan D. & Morgan E. (2016)  
 2812 Macaluso Anthony J. (2003)  
 2812 Munguia Sarah F. (2016)  
 2812 Turner Cecil  
 2813 No Current Listing  
 2817 Interdonati Joseph (2003)  
 2817 Interdonati Janine N.  
 2818 Muresan Horatiu J. (2016)  
 2821 Montalvo Billy J. & Sarah A. (2003)  
 2822 De Arrijo Jackson H. (2003)  
 2825 Troughout Amal (2003)  
 2826 Murphy Nancy B. (2016)  
 2828 Anderson Michael E. (2003)  
 2829 Remer Amy E. (2016)  
 2830 Ross Andrew D. (2003)  
 2832 Aizenberg Yossi (2003)  
 2833 Messina Paul F. & Kimberly G. (2016)  
 2837 Bingham Ryan A. (2003)  
 2838 Ad Rafi (2016)  
 2838 Ad Rafi (2016)  
 2841 Beach Patio LLC patio & deck builders  
 2841 Walling Kevin T. & Immacolata W. (2003)  
 2842 Gann Christopher A. & Raquel C. (2003)  
 2845 Vitro Joseph V. & Josephine (2003)  
 2848 Christy Matthew (2003)  
 2848 Christy Amber  
 2849 Fester Jo (2003)  
 2849 Mancoske Marie S. (2016)

Continued Next Column

### RUTLEDGE ST (CONWAY)-FROM 901

RAILROAD DR WEST Continued from prior column  
 SCARECROW WAY Cont'd  
 w .....843-796-4021  
 Stevens Colin T. (2003)  
 2853 Hopper Sharron L. (2016)  
 Hopper Eugenia  
 2854 Mitchell Dalton D. (2003)  
 2855 No Current Listing  
 2855 Kosonen Mikko W. (2016)  
 Kosonen Mia  
 2864 Tower William B. (2003)  
 Tower Enka  
 2865 Lugo Jessica  
 2870 Dammers Meredith G. (2016)  
 2871 Jordan Dominic & Ashley (2016)  
 2873 Roberts Stacy H. (2006)  
 Roberts Diane M. W.  
 2874 Genak Robert V. (2003)  
 2874 Potter Tiffany  
 2876 Smith Jamario F. (2003)  
 2877 Bul Tuan A. (2006)  
 2878 Morgan Sean M. & Stacey R. (2016)  
 2881 Kennedy Kaleigh E. & Jordan A. (2006)  
 2881 Sta Caleb  
 2884 York Ripley J. (2003)  
 2885 Prater Angel J. (2003)  
 Prater Alexis  
 2888 Hobgood Kaley J. (2003)  
 2889 Caloe Cayden  
 2892 Walsh James E. III (2006)  
 Walsh Helen  
 2893 Clayworth Guy M. & Stacey C. (2016)  
 2896 Anastasio Robert A. & Helen L. (2016)  
 2897 Thorton Deborah A. (2003)  
 2900 McClay Sarah (2016)  
 2901 Furtong Delver O. & Ruth J. (2006)  
 2904 Robertson Michaela J. (2003)  
 Robertson Julianna  
 2908 Hale Jordan  
 2909 Kirby Emelye W.  
 2909 Waknine Yonnie  
 2912 King Ronald E. (2006)  
 2916 Fam Ezal A. (2006)  
 2920 Hennessy James P. & Donna M. (2006)  
 2928 Khan Usman S. (2006)  
 2928 Stowe Dorothy A. (2006)  
 2932 Hallett John D. (2006)  
 2936 No Current Listing  
 2940 Grand Strand Custom Painting  
 2944 Willis Lauren W.  
 2948 ASP-AMERICA'S SWIMMING POOL CO.  
 swimming pool pr & serv  
 2948 Corneliussen James F. (2003)  
 2952 Cuthbert Jeff N. (2003)  
 2952 No Current Listing  
 2955 Madock Jane A. & Thomas J. (2006)  
 2960 Kalechek Nicole J. (2003)  
 2961 Levy Shay & Nicole E. (2003)  
 2961 Dewitt-Smith Shavonne M.  
 204 Bradley Savannah (2016)  
 204 Bradley Ieane  
 204 McLemore Sandra J. (2003)  
 205 No Current Listing  
 205 Hamner Craig  
 208 No Current Listing  
 1302 Cramer Jennifer B. (2003)  
 1311 Alston Elizabeth (2016)  
 1311 Kinley Dwayne W.  
 1311 Moses Chabriele W. (2016)  
 1311 Pearson Leitha J. (2016)  
 1311 Wilson Tiana J.  
 101 No Current Listing  
 102 Hamner Terria W.  
 102 Hamner Craig  
 103 - 104 No Current Listing (2 Apts)  
 105 Verreen William J. (2016)  
 106 No Current Listing  
 108 Frazier Wanda L. (2016)

## Grow Your Business with E-MAIL Marketing

We can do more than just help you target new customers. We can design, code, test, deploy and track your e-mail marketing campaigns for you.

Call Today! 800-752-3360

Also available: Mailing Lists, Sales Leads, Business Credit Reports

www.PolkCityDirectories.com

436

### SCARLET LN Cont'd

205 Gregg Charles (2003)  
 206 Phemmy Brandy (2003)  
 1321 Currie Neil (2003)  
 1321 Grant Roy (2003)  
 1321 Jones Jahzaria  
 101 Elouazzani Malka (2003)  
 102 Bowen Kenneth (2003)  
 104 Kelley Taylor (2003)  
 107 Hansen Sandra L. (2003)  
 108 Maier Keith (2003)  
 201 McCarry Bridget (2003)  
 203 Castelle Hector (2003)  
 207 Foxworth Justin (2003)  
 208 Harvin Terryann (2003)  
 303 Castelle Angel (2003)  
 HOUSEHOLDS 40  
 SCARLET OAK CT (MYRTLE BEACH)-FROM 415 BELLEGROVE DR NORTH  
 ZIP CODE 29573 CAR-RT R067  
 4000 Johnson Renee  
 Johnson Renee  
 Maciel Melo J. (2003)  
 4001 Novinsky Joseph M. Jr. & Rose M. (2006)  
 4004 Boroski Nancy E. (2007)  
 4005 Waknine Anik & Elie A. (2006)  
 4008 Duncan Joshua T. & Ashley (2006)  
 4012 Lee Rebecca L. (2003)  
 4016 Messina Robert L. & Alison S. (2003)  
 4017 Bassetti Paul S. (2003)  
 Bassetti Steven  
 HOUSEHOLDS 9  
 SCATTERGUN TRL (MYRTLE BEACH)  
 ZIP CODE 29588 CAR-RT R020  
 2870 Reese Barbara J. (2003)  
 HOUSEHOLDS 1  
 SCENIC DR (LORIS)  
 HIGHWAY 701 S CONTINUES  
 FUTURE ST BEGINS  
 ZIP CODE 29588 CAR-RT R006  
 834 Meekel Douglas J. & Louanne B. (2003)  
 BARRETT ST BEGINS  
 839 Beatty Greg (2003)  
 839 Forbes Darlene (2003)  
 839 Forbes Karen S.  
 839 Goektel Tamara  
 839 Leasure Kenneth  
 839 Taylor Makensie  
 842 Holtz Randy P.  
 843 No Current Listing  
 847 COATES CONDO RENTALS  
 847 Coates James S. & Carla (2003)  
 853 Perez Jose A. (2003)  
 856 Bell Mark D. (2003)  
 860 Cornelius James F. (2007)  
 Cornelius Myra  
 864 Boyd Randy & Georgina L. (2003)  
 864 Loganboyd Georgina J.  
 OLE KING ST BEGINS  
 911 Harris Mark A. & Sharon G. (2003)  
 911 No Current Listing  
 PINE ST BEGINS  
 1204 Daley Jason D. & Maureen E. (2003)  
 1216 Giglia Magda (2003)  
 Giglia Adeli H.  
 1220 No Current Listing  
 MAPLE ST BEGINS  
 1235 Milhom Samuel R. (2003)  
 MAPLE ST ENDS  
 1239 Hibbourn Ashley W.  
 1240 Go Hannah M. (2003)  
 1243 Heiden Christoph  
 CANAL DR BEGINS  
 HOLLY ST ENDS  
 CANAL DR BEGINS  
 HOLLY ST ENDS  
 1252 Hyman Glenne N. (2003)  
 1255 Martin Barbara J. (2003)  
 1259 Clements Nicole B. (2016)  
 1263 Boyd James H. & Jewel H. (2003)  
 PIKE ST INTERSECTS  
 1267 Sperry Wanda L. (2003)  
 1271 Olson David D. & Antoinette B. (2003)  
 1275 Dew Sara (2003)  
 OLE KING ST ENDS  
 1279 Perry David L. (2003)  
 SHADY LN ENDS  
 BARRETT ST BEGINS  
 FUTURE ST BEGINS  
 HIGHWAY 701 S INTERSECTS  
 BUSINESSES 1 HOUSEHOLDS 31  
 SCHOOLHOUSE CIR (LITTLE RIVER)-FROM 1529 STONE AVE NORTHWEST  
 ZIP CODE 29566 CAR-RT R091  
 4102 Childers Chase (2003)  
 Childers Brittany  
 4109 Freeman Wyndham & Lia (2003)  
 4117 No Current Listing  
 4125 Foggan Samantha W.  
 Triplett Nicholas A. (2003)  
 4133 Maetzner Heinz E. (2003)  
 4141 Wells Todd (2003)

### SCHOOLHOUSE CIR Cont'd

4189 Beronja Thomas L. & Agnes F. (2003)  
 HOUSEHOLDS 8  
 SCHOONER DR (NORTH MYRTLE BEACH)-FROM 1801 SPINNAKER DR EAST  
 ZIP CODE 29582 CAR-RT R005  
 5100 Alrawi Sally N. (2003)  
 Alrawi Sabi A. (2003)  
 5102 Munn Thomas F. Jr. & Rita M. (2003)  
 5103 White F. B. (2003)  
 5104 Klingsmith Linda J. (2003)  
 5105 Saccol Joseph J. & Catherine L. (2003)  
 CLIPPER DR INTERSECTS  
 SCHOONER HARBOR (MYRTLE BEACH)-FROM 1401 HARBOR TOWNE DR WEST  
 ZIP CODE 29577 CAR-RT R009  
 104 Galsani Patricia A. (2003)  
 Hulevich Julia J. (2003)  
 105 Phagan Dana D. (2003)  
 Phagan Delana  
 108 Deluca Marc A. & Jennifer B. (2003)  
 108 Breeden Joshua (2003)  
 110 No Current Listing  
 111 Moore John H. (2003)  
 111 Terry L.  
 113 Foster Letitia G. (2003)  
 HOUSEHOLDS 8  
 SCHWARTZ PLANT DR (MYRTLE BEACH)  
 FREEWOODS DR INTERSECTS  
 SCIOPI LN (MYRTLE BEACH)-FROM 3497 HOLMESTOWN DR NORTH  
 ZIP CODE 29588 CAR-RT R064  
 9500 Holmes Tanya (2003)  
 Knox Spivey Jaquela (2003)  
 9502 - 9504 No Current Listing (2 Hses)  
 9506 Grace Kashima (2003)  
 Grace Navaia  
 9520 Knox Walker E. & Edyth E. (2003)  
 9520 Holmes Rosina M. (2003)  
 9524 Mitchell Jasmine  
 9528 Salvador Mangela X. (2003)  
 9542 Packett Stacey J. (2003)  
 Packett Kameron  
 9550 No Current Listing  
 9570 Deas Solomon T. Jr. & Priscilla M. (2003)  
 9586 Mack Ranka S. (2003)  
 Mack Isadora M.  
 9592 Harry E. (2003)  
 Holmes Jasmine (2003)  
 9610 Horry Cnty Solid Waste  
 RYCLNG recycling centers  
 9625 OLYMPIA GYMNASIUMS gymnasium  
 9629 Cantor William R. (2003)  
 SURF SIGNS & DESIGNS signs  
 SURF WATER PROMOTIONS  
 9630 Horry County Magistrates OFC  
 government offices-county  
 9630 Holmes Jasmine (2003)  
 SOCIAL SERVICES DEPT state  
 9641 ST JAMES INTERMEDIATE schools  
 9645 BURGESS ELEMENTARY SCHOOL  
 schools  
 Horry County School District  
 school districts  
 MCKONE ANGELA M. counselors  
 9650 SOUTH STRAND RECREATION parks  
 9650 Holmes Jasmine (2003)  
 SCORPIO LN (MYRTLE BEACH)-FROM 1647 HIGHWAY 398 NORTHWEST  
 ZIP CODE 29575 CAR-RT R016  
 1500 Taylorini Acey (2003)  
 1501 Gravelly Vester E. Jr. & Veronica L. (2003)  
 1504 Wilson Lee A. (2003)  
 1505 Ratschoff Stephen (2003)  
 1508 No Current Listing  
 1512 Brown Robert Jr. & Margaret (2003)  
 1516 - 1520 No Current Listing (2 Hses)  
 1521 Foley Cathy A. (2003)  
 1524 Messer Linda (2003)

### SCORPIO LN Cont'd

CRISTAL LAKE DR INTERSECTS  
 HOUSEHOLDS 11  
 SCOTCH BROOM DR (LITTLE RIVER)-FROM 4609 HEATHER GLEN WAY WEST  
 ZIP CODE 29566 CAR-RT R083  
 1001 Haines Larry M. (2003)  
 101 Haines Daniel L.  
 102 Geddis Thomas (2003)  
 103 - 201 No Current Listing (2 Apts)  
 202 Tripp James (2003)  
 203 Silver Shea K.  
 204 No Current Listing  
 101 VILLAGE AT THE GLENHills real estate  
 1021804 Del Toro Frances Y. (2003)  
 101 - 102 No Current Listing (2 Apts)  
 103 Schaner Kathleen J. (2003)  
 104 Smallman Thomas (2003)  
 105 Bartlebaugh David E. (2003)  
 105 Painter Hany D. (2003)  
 202 No Current Listing  
 202 Jasinski Ryan (2003)  
 202 Galsani Kevin & Cara A. (2003)  
 302 No Current Listing  
 104 Harvey Nathan B. (2003)  
 101 No Current Listing  
 102 Watanabe Raymond F. (2003)  
 202 Himmelsbach Paul (2003)  
 202 Sullivan Kevin J. (2003)  
 106 No Current Listing  
 102 Tester Robert (2003)  
 103 Dunlap Timothy W. (2003)  
 105 McFarland Curtis W. (2003)  
 105 Mount Patricia A. (2003)  
 105 Mount Mary K.  
 108 Arnold Jack E. (2003)  
 107 Anderson Robert G. (2003)  
 109 No Current Listing  
 110 Hicks Lois M.  
 108 Henry S. (2003)  
 E202 Joseph Carla S. (2003)  
 101 Rosechke Herbert W. Sr. & Christine (2003)  
 102 Gore Ronald H. (2003)  
 103 Martin Stanley G. (2003)  
 103 Martin Carole A.  
 104 - 203 No Current Listing (4 Apts)  
 203L R. Gibson Melody M. (2003)  
 112 Gibson Larry W. (2003)  
 101 Cooke Connie S. (2003)  
 102 Higgins Robert M. & Joann (2003)  
 102 Patterson Steve E. (2003)  
 104 Hackney Charles M. (2003)  
 105 Dowling Kevin E. & Joan M. (2003)  
 204 No Current Listing  
 114 Kuhn Pamela E. (2003)  
 102 Kuhn Eve  
 201 - 202 No Current Listing (2 Apts)  
 203 Smith Hilda F.  
 204 No Current Listing  
 205 Rosa Andrea S. (2003)  
 110 No Current Listing  
 101 No Current Listing  
 102 Walko Jayne (2003)  
 103 Morse Mark L.  
 104 Anderson Virginia L. (2003)  
 104 Anderson Lee  
 104 Gibson Larry (2003)  
 102 Miller Bonnie J. (2003)  
 105 No Current Listing  
 105 Gilpin James (2003)  
 106 Gilpin Pasquale T. (2003)  
 108 Wilcox Joyce A.  
 110 No Current Listing  
 122121 Murphy Robert (2003)  
 103 Miller Bonnie J. (2003)  
 105 No Current Listing  
 201 Grammes Austin K. & Jean R. (2003)  
 202 Shaver Justin (2003)  
 203 O'Brien Lynn A. (2003)  
 204 No Current Listing  
 205 Fane Connie J.  
 11L-20 Paez Edelia D. (2003)  
 126 Hill Harry Y. Jr. (2003)  
 101 Shaw Ted L. (2003)  
 104 Wright Richard A.  
 201 No Current Listing  
 203 Cuffe Yves M. (2003)  
 11N-10 Ward Carl B. (2003)  
 1300 Yakar Onat (2003)  
 1103 Jassim Samuel (2003)  
 11H-10 Kugler Rudolf (2003)  
 101 McFarland Rose T. & Hugh J. (2003)  
 103 Hapanowicz Stephen M. (2003)  
 104 No Current Listing  
 105 Smith Rachel (2003)  
 106 Nadeau Brian D. (2003)  
 106 Nadeau Roberta A.  
 107 Gail Peter F. (2003)  
 108 Mata Brenda (2003)  
 108 Mata Dexter  
 109 No Current Listing  
 110 Lawrence Steven R. (2003)  
 101 Bennett Nancy (2003)  
 102 No Current Listing  
 104 Jacobitz Angela R. (2003)  
 105 - 202 No Current Listing (2 Apts)  
 203 Walters William K. (2003)  
 204 No Current Listing

Adjacent B

1300 Block of Scarlet Ln

2024







## SAWTELL RD - SCOTCH BROOM DR

### SAWTELL RD Cont'd

KOZEL DIAMOND SANDRA L OD  
polymetals od / 0 ..... 843-390-1333  
SEA MOUNTAIN HWY CONTINUES  
SEACAST PODIATRY ASSOC PA  
podiatrists / 0 ..... 843-390-1333  
3748 Katsouris Angelo / 0 ..... 843-399-4435  
ST SOUTHWEST INTERSECTS  
MCDOWELL LN INTERSECTS  
3880 Gore Mildred L / 0 ..... 843-399-4435  
MCDOWELL ST BEGINS  
BUSINESSES 3

### HOUSEHOLDS 3

SAWYER RD (AYNOR)-FROM 3899  
HIGHWAY 319 SOUTH  
ZIP CODE 29511 CAR-RT R002  
1573 Sawyer Carolyn H / 0 ..... 843-399-4435  
1574 No Current Listing  
1588 Poston Robbie L / 0 ..... 843-399-4435  
HARRY RD INTERSECTS

### HOUSEHOLDS 3

SAWYER ST (CONWAY)-FROM 343 CREEL  
ST SOUTHWEST  
ZIP CODE 29527 CAR-RT C008  
2001 No Current Listing  
2004 Headley Sharon / 0 ..... 843-399-4435  
2005 Forbush Jeremy W / 0 ..... 843-399-4435

Forbush Tiffany  
2012 Hart Henmon D & Joyce B / 0 ..... 843-399-4435  
2013 Patil Mellant F & Frances / 0 ..... 843-399-4435  
2016 Lewis Timothy W / 0 ..... 843-399-4435

2020 - 2021 No Current Listing (2 Hses)  
2024 Smoak Donald M & Bonita B / 0 ..... 843-399-4435  
2025 Gerald Betty G & Ernest L / 0 ..... 843-399-4435

2029 Arrington Michael / 0 ..... 843-399-4435  
2032 Waldorf Tiffany / 0 ..... 843-399-4435  
2033 No Current Listing  
2037 Elafy Youssef G / 0 ..... 843-399-4435

2039 Elafy Youssef G / 0 ..... 843-399-4435  
2042 McKittrick Craig / 0 ..... 843-399-4435  
2043 McKittrick Tanika / 0 ..... 843-399-4435  
2044 Crawford Janice / 0 ..... 843-399-4435

2041 Cooper Mildred R / 0 ..... 843-399-4435  
2044 Farley Steven L / 0 ..... 843-399-4435  
2045 Farley Steven L / 0 ..... 843-399-4435  
2045 Zankowicz Thomas L & Deirdra L / 0 ..... 843-399-4435

2048 O'Leary Ken M / 0 ..... 843-399-4435  
2049 Atkinson Francis M & Marlene / 0 ..... 843-399-4435  
2052 Powell Gloria D / 0 ..... 843-399-4435  
Powell Amber D

2053 Crawford Janice B / 0 ..... 843-399-4435  
2056 Wright Deborah K / 0 ..... 843-399-4435  
2060 Ogilby Robert A & Christina M / 0 ..... 843-399-4435  
2061 McCullin Rita A / 0 ..... 843-399-4435

3002 Beachy Bruce M & Judith R / 0 ..... 843-399-4435  
3003 Castro Diane Y / 0 ..... 843-399-4435  
3004 Galloway Sharon L / 0 ..... 843-399-4435  
3005 Martin Margaret H / 0 ..... 843-399-4435

3006 Treadwell Chrystal B / 0 ..... 843-399-4435  
3007 Cooke Andrew B & Rebekah C / 0 ..... 843-399-4435  
3008 Arturist Connie M & Antonio A / 0 ..... 843-399-4435  
3011 Fraser Michel R & Sharon A / 0 ..... 843-399-4435

3101 No Current Listing  
3102 Boatwright Jeffrey W / 0 ..... 843-399-4435  
3103 No Current Listing  
3104 Leonard Denise / 0 ..... 843-399-4435

3105 O'Johnson Tavia / 0 ..... 843-399-4435  
3106 O'Jordan Paul C  
Jordan Rita

3107 Badurkis Eslee T / 0 ..... 843-399-4435  
3109 Mays Thomas D & Nancy / 0 ..... 843-399-4435  
WATSON DR BEGINS

### HOUSEHOLDS 47

SAVEBROOK PKWY (MYRTLE BEACH)-  
FROM 3122 DICK POND RD NORTHEAST  
N STRAND PKWY BEGINS  
ZIP CODE 29588 CAR-RT R018

106 COCCADOIT'S CAKE SHOP bakers-retail  
/ 0 ..... 843-294-2253  
3 CURVES health clubs studios / 0 ..... 843-294-2253  
1495 Oiler Blair B / 0 ..... 843-294-2253  
5 TCBY ice cream parlors / 0 ..... 843-294-2253

140 TARGET department stores / 0 ..... 843-294-2253  
TAROT PHARMACY pharmacists / 0 ..... 843-294-2253  
150 MARSHALLS department stores / 0 ..... 843-294-2253  
160 PETCO pet suppl & foods-retail / 0 ..... 843-294-2253

DICK POND RD INTERSECTS  
BUSINESSES 7

SCALA CT (MYRTLE BEACH)-FROM 8069  
SAN MARCELLO DR  
ZIP CODE 29579 CAR-RT R057  
1495 Oiler Blair B / 0 ..... 843-294-2253  
1502 O'Leary Edward / 0 ..... 843-294-2253  
1503 Fusanio David G / 0 ..... 843-294-2253

1520 Acceturo Robert J & Janine A / 0 ..... 843-294-2253  
1521 Lewis Timothy W / 0 ..... 843-294-2253  
1522 No Current Listing (2 Hses)  
1523 Fusanio David G / 0 ..... 843-294-2253

1524 Fusanio David G / 0 ..... 843-294-2253  
1525 Fusanio David G / 0 ..... 843-294-2253  
1526 Fusanio David G / 0 ..... 843-294-2253  
1527 Fusanio David G / 0 ..... 843-294-2253

1528 Fusanio David G / 0 ..... 843-294-2253  
1529 Fusanio David G / 0 ..... 843-294-2253  
1530 Fusanio David G / 0 ..... 843-294-2253  
1531 Fusanio David G / 0 ..... 843-294-2253

1532 Fusanio David G / 0 ..... 843-294-2253  
1533 Fusanio David G / 0 ..... 843-294-2253  
1534 Fusanio David G / 0 ..... 843-294-2253  
1535 Fusanio David G / 0 ..... 843-294-2253

1536 Fusanio David G / 0 ..... 843-294-2253  
1537 Fusanio David G / 0 ..... 843-294-2253  
1538 Fusanio David G / 0 ..... 843-294-2253  
1539 Fusanio David G / 0 ..... 843-294-2253

1540 Fusanio David G / 0 ..... 843-294-2253  
1541 Fusanio David G / 0 ..... 843-294-2253  
1542 Fusanio David G / 0 ..... 843-294-2253  
1543 Fusanio David G / 0 ..... 843-294-2253

1544 Fusanio David G / 0 ..... 843-294-2253  
1545 Fusanio David G / 0 ..... 843-294-2253  
1546 Fusanio David G / 0 ..... 843-294-2253  
1547 Fusanio David G / 0 ..... 843-294-2253

1548 Fusanio David G / 0 ..... 843-294-2253  
1549 Fusanio David G / 0 ..... 843-294-2253  
1550 Fusanio David G / 0 ..... 843-294-2253  
1551 Fusanio David G / 0 ..... 843-294-2253

1552 Fusanio David G / 0 ..... 843-294-2253  
1553 Fusanio David G / 0 ..... 843-294-2253  
1554 Fusanio David G / 0 ..... 843-294-2253  
1555 Fusanio David G / 0 ..... 843-294-2253

1556 Fusanio David G / 0 ..... 843-294-2253  
1557 Fusanio David G / 0 ..... 843-294-2253  
1558 Fusanio David G / 0 ..... 843-294-2253  
1559 Fusanio David G / 0 ..... 843-294-2253

1560 Fusanio David G / 0 ..... 843-294-2253  
1561 Fusanio David G / 0 ..... 843-294-2253  
1562 Fusanio David G / 0 ..... 843-294-2253  
1563 Fusanio David G / 0 ..... 843-294-2253

1564 Fusanio David G / 0 ..... 843-294-2253  
1565 Fusanio David G / 0 ..... 843-294-2253  
1566 Fusanio David G / 0 ..... 843-294-2253  
1567 Fusanio David G / 0 ..... 843-294-2253

1568 Fusanio David G / 0 ..... 843-294-2253  
1569 Fusanio David G / 0 ..... 843-294-2253  
1570 Fusanio David G / 0 ..... 843-294-2253  
1571 Fusanio David G / 0 ..... 843-294-2253

1572 Fusanio David G / 0 ..... 843-294-2253  
1573 Fusanio David G / 0 ..... 843-294-2253  
1574 Fusanio David G / 0 ..... 843-294-2253  
1575 Fusanio David G / 0 ..... 843-294-2253

1576 Fusanio David G / 0 ..... 843-294-2253  
1577 Fusanio David G / 0 ..... 843-294-2253  
1578 Fusanio David G / 0 ..... 843-294-2253  
1579 Fusanio David G / 0 ..... 843-294-2253

1580 Fusanio David G / 0 ..... 843-294-2253  
1581 Fusanio David G / 0 ..... 843-294-2253  
1582 Fusanio David G / 0 ..... 843-294-2253  
1583 Fusanio David G / 0 ..... 843-294-2253

1584 Fusanio David G / 0 ..... 843-294-2253  
1585 Fusanio David G / 0 ..... 843-294-2253  
1586 Fusanio David G / 0 ..... 843-294-2253  
1587 Fusanio David G / 0 ..... 843-294-2253

1588 Fusanio David G / 0 ..... 843-294-2253  
1589 Fusanio David G / 0 ..... 843-294-2253  
1590 Fusanio David G / 0 ..... 843-294-2253  
1591 Fusanio David G / 0 ..... 843-294-2253

1592 Fusanio David G / 0 ..... 843-294-2253  
1593 Fusanio David G / 0 ..... 843-294-2253  
1594 Fusanio David G / 0 ..... 843-294-2253  
1595 Fusanio David G / 0 ..... 843-294-2253

1596 Fusanio David G / 0 ..... 843-294-2253  
1597 Fusanio David G / 0 ..... 843-294-2253  
1598 Fusanio David G / 0 ..... 843-294-2253  
1599 Fusanio David G / 0 ..... 843-294-2253

1600 Fusanio David G / 0 ..... 843-294-2253  
1601 Fusanio David G / 0 ..... 843-294-2253  
1602 Fusanio David G / 0 ..... 843-294-2253  
1603 Fusanio David G / 0 ..... 843-294-2253

1604 Fusanio David G / 0 ..... 843-294-2253  
1605 Fusanio David G / 0 ..... 843-294-2253  
1606 Fusanio David G / 0 ..... 843-294-2253  
1607 Fusanio David G / 0 ..... 843-294-2253

1608 Fusanio David G / 0 ..... 843-294-2253  
1609 Fusanio David G / 0 ..... 843-294-2253  
1610 Fusanio David G / 0 ..... 843-294-2253  
1611 Fusanio David G / 0 ..... 843-294-2253

1612 Fusanio David G / 0 ..... 843-294-2253  
1613 Fusanio David G / 0 ..... 843-294-2253  
1614 Fusanio David G / 0 ..... 843-294-2253  
1615 Fusanio David G / 0 ..... 843-294-2253

1616 Fusanio David G / 0 ..... 843-294-2253  
1617 Fusanio David G / 0 ..... 843-294-2253  
1618 Fusanio David G / 0 ..... 843-294-2253  
1619 Fusanio David G / 0 ..... 843-294-2253

1620 Fusanio David G / 0 ..... 843-294-2253  
1621 Fusanio David G / 0 ..... 843-294-2253  
1622 Fusanio David G / 0 ..... 843-294-2253  
1623 Fusanio David G / 0 ..... 843-294-2253

1624 Fusanio David G / 0 ..... 843-294-2253  
1625 Fusanio David G / 0 ..... 843-294-2253  
1626 Fusanio David G / 0 ..... 843-294-2253  
1627 Fusanio David G / 0 ..... 843-294-2253

1628 Fusanio David G / 0 ..... 843-294-2253  
1629 Fusanio David G / 0 ..... 843-294-2253  
1630 Fusanio David G / 0 ..... 843-294-2253  
1631 Fusanio David G / 0 ..... 843-294-2253

1632 Fusanio David G / 0 ..... 843-294-2253  
1633 Fusanio David G / 0 ..... 843-294-2253  
1634 Fusanio David G / 0 ..... 843-294-2253  
1635 Fusanio David G / 0 ..... 843-294-2253

1636 Fusanio David G / 0 ..... 843-294-2253  
1637 Fusanio David G / 0 ..... 843-294-2253  
1638 Fusanio David G / 0 ..... 843-294-2253  
1639 Fusanio David G / 0 ..... 843-294-2253

1640 Fusanio David G / 0 ..... 843-294-2253  
1641 Fusanio David G / 0 ..... 843-294-2253  
1642 Fusanio David G / 0 ..... 843-294-2253  
1643 Fusanio David G / 0 ..... 843-294-2253

1644 Fusanio David G / 0 ..... 843-294-2253  
1645 Fusanio David G / 0 ..... 843-294-2253  
1646 Fusanio David G / 0 ..... 843-294-2253  
1647 Fusanio David G / 0 ..... 843-294-2253

1648 Fusanio David G / 0 ..... 843-294-2253  
1649 Fusanio David G / 0 ..... 843-294-2253  
1650 Fusanio David G / 0 ..... 843-294-2253  
1651 Fusanio David G / 0 ..... 843-294-2253

1652 Fusanio David G / 0 ..... 843-294-2253  
1653 Fusanio David G / 0 ..... 843-294-2253  
1654 Fusanio David G / 0 ..... 843-294-2253  
1655 Fusanio David G / 0 ..... 843-294-2253

1656 Fusanio David G / 0 ..... 843-294-2253  
1657 Fusanio David G / 0 ..... 843-294-2253  
1658 Fusanio David G / 0 ..... 843-294-2253  
1659 Fusanio David G / 0 ..... 843-294-2253

1660 Fusanio David G / 0 ..... 843-294-2253  
1661 Fusanio David G / 0 ..... 843-294-2253  
1662 Fusanio David G / 0 ..... 843-294-2253  
1663 Fusanio David G / 0 ..... 843-294-2253

1664 Fusanio David G / 0 ..... 843-294-2253  
1665 Fusanio David G / 0 ..... 843-294-2253  
1666 Fusanio David G / 0 ..... 843-294-2253  
1667 Fusanio David G / 0 ..... 843-294-2253

1668 Fusanio David G / 0 ..... 843-294-2253  
1669 Fusanio David G / 0 ..... 843-294-2253  
1670 Fusanio David G / 0 ..... 843-294-2253  
1671 Fusanio David G / 0 ..... 843-294-2253

1672 Fusanio David G / 0 ..... 843-294-2253  
1673 Fusanio David G / 0 ..... 843-294-2253  
1674 Fusanio David G / 0 ..... 843-294-2253  
1675 Fusanio David G / 0 ..... 843-294-2253

1676 Fusanio David G / 0 ..... 843-294-2253  
1677 Fusanio David G / 0 ..... 843-294-2253  
1678 Fusanio David G / 0 ..... 843-294-2253  
1679 Fusanio David G / 0 ..... 843-294-2253

1680 Fusanio David G / 0 ..... 843-294-2253  
1681 Fusanio David G / 0 ..... 843-294-2253  
1682 Fusanio David G / 0 ..... 843-294-2253  
1683 Fusanio David G / 0 ..... 843-294-2253

1684 Fusanio David G / 0 ..... 843-294-2253  
1685 Fusanio David G / 0 ..... 843-294-2253  
1686 Fusanio David G / 0 ..... 843-294-2253  
1687 Fusanio David G / 0 ..... 843-294-2253

## 362

### SCARLETT WAY Cont'd

Sylvester Jason / 0 ..... 843-903-5419  
2893 Clayworth Guy M & Stacey / 0 ..... 843-903-5419  
2894 Deluca Margaret A / 0 ..... 843-903-5419  
2895 No Current Listing  
2896 No Current Listing  
2897 Johnson Thomas F & Rita M / 0 ..... 843-903-5419  
2898 O'Leary Ryan / 0 ..... 843-903-5419  
2899 Furlong Delver O & Ruth J / 0 ..... 843-903-5419  
2900 Deluca Margaret A / 0 ..... 843-903-5419  
2901 White Andrew J & Carol A / 0 ..... 843-903-5419  
2902 Locklear Randy / 0 ..... 843-903-5419  
2903 King Ronald E / 0 ..... 843-903-5419  
2904 Huckle Carol A / 0 ..... 843-903-5419  
2905 No Current Listing  
2906 No Current Listing  
2907 No Current Listing  
2908 No Current Listing  
2909 No Current Listing  
2910 No Current Listing  
2911 No Current Listing  
2912 No Current Listing  
2913 No Current Listing  
2914 No Current Listing  
2915 No Current Listing  
2916 No Current Listing  
2917 No Current Listing  
2918 No Current Listing  
2919 No Current Listing  
2920 No Current Listing  
2921 No Current Listing  
2922 No Current Listing  
2923 No Current Listing  
2924 No Current Listing  
2925 No Current Listing  
2926 No Current Listing  
2927 No Current Listing  
2928 No Current Listing  
2929 No Current Listing  
2930 No Current Listing  
2931 No Current Listing  
2932 No Current Listing  
2933 No Current Listing  
2934 No Current Listing  
2935 No Current Listing  
2936 No Current Listing  
2937 No Current Listing  
2938 No Current Listing  
2939 No Current Listing  
2940 No Current Listing  
2941 No Current Listing  
2942 No Current Listing  
2943 No Current Listing  
2944 No Current Listing  
2945 No Current Listing  
2946 No Current Listing  
2947 No Current Listing  
2948 No Current Listing  
2949 No Current Listing  
2950 No Current Listing  
2951 No Current Listing  
2952 No Current Listing  
2953 No Current Listing  
2954 No Current Listing  
2955 No Current Listing  
2956 No Current Listing  
2957 No Current Listing  
2958 No Current Listing  
2959 No Current Listing  
2960 No Current Listing  
2961 No Current Listing  
2962 No Current Listing  
2963 No Current Listing  
2964 No Current Listing  
2965 No Current Listing  
2966 No Current Listing  
2967 No Current Listing  
2968 No Current Listing  
2969 No Current Listing  
2970 No Current Listing  
2971 No Current Listing  
2972 No Current Listing  
2973 No Current Listing  
2974 No Current Listing  
2975 No Current Listing  
2976 No Current Listing  
2977 No Current Listing  
2978 No Current Listing  
2979 No Current Listing  
2980 No Current Listing  
2981 No Current Listing  
2982 No Current Listing  
2983 No Current Listing  
2984 No Current Listing  
2985 No Current Listing  
2986 No Current Listing  
2987 No Current Listing  
2988 No Current Listing  
2989 No Current Listing  
2990 No Current Listing  
2991 No Current Listing  
2992 No Current Listing  
2993 No Current Listing  
2994 No Current Listing  
2995 No Current Listing  
2996 No Current Listing  
2997 No Current Listing  
2998 No Current Listing  
2999 No Current Listing  
3000 No Current Listing  
3001 No Current Listing  
3002 No Current Listing  
3003 No Current Listing  
3004 No Current Listing  
3005 No Current Listing  
3006 No Current Listing  
3007 No Current Listing  
3008 No Current Listing  
3009 No Current Listing  
3010 No Current Listing  
3011 No Current Listing  
3012 No Current Listing  
3013 No Current Listing  
3014 No Current Listing  
3015 No Current Listing  
3016 No Current Listing  
3017 No Current Listing  
3018 No Current Listing  
3019 No Current Listing  
3020 No Current Listing  
3021 No Current Listing  
3022 No Current Listing  
3023 No Current Listing  
3024 No Current Listing  
3025 No Current Listing  
3026 No Current Listing  
3027 No Current Listing  
3028 No Current Listing  
3029 No Current Listing  
3030 No Current Listing  
3031 No Current Listing  
3032 No Current Listing  
3033 No Current Listing  
3034 No Current Listing  
3035 No Current Listing  
3036 No Current Listing  
3037 No Current Listing  
3038 No Current Listing  
3039 No Current Listing  
3040 No Current Listing  
3041 No Current Listing  
3042 No Current Listing  
3043 No Current Listing  
3044 No Current Listing  
3045 No Current Listing  
3046 No Current Listing  
3047 No Current Listing  
3048 No Current Listing  
3049 No Current Listing  
3050 No Current Listing  
3051 No Current Listing  
3052 No Current Listing  
3053 No Current Listing  
3054 No Current Listing  
3055 No Current Listing  
3056 No Current Listing  
3057 No Current Listing  
3058 No Current Listing  
3059 No Current Listing  
3060 No Current Listing  
3061 No Current Listing  
3062 No Current Listing  
3063 No Current Listing  
3064 No Current Listing  
3065 No Current Listing  
3066 No Current Listing  
3067 No Current Listing  
3068 No Current Listing  
3069 No Current Listing  
3070 No Current Listing  
3071 No Current Listing  
3072 No Current Listing  
3073 No Current Listing  
3074 No Current Listing  
3075 No Current Listing  
3076 No Current Listing  
3077 No Current Listing  
3078 No Current Listing  
3079 No Current Listing  
3080 No Current Listing  
3081 No Current Listing  
3082 No Current Listing  
3083 No Current Listing  
3084 No Current Listing  
3085 No Current Listing  
3086 No Current Listing  
3087 No Current Listing  
3088 No Current Listing  
3089 No Current Listing  
3090 No Current Listing  
3091 No Current Listing  
3092 No Current Listing  
3093 No Current Listing  
3094 No Current Listing  
3095 No Current Listing  
3096 No Current Listing  
3097 No Current Listing  
3098 No Current Listing  
3099 No Current Listing  
3100 No Current Listing  
3101 No Current Listing  
3102 No Current Listing  
3103 No Current Listing  
3104 No Current Listing  
3105 No Current Listing  
3106 No Current Listing  
3107 No Current Listing  
3108 No Current Listing  
3109 No Current Listing  
3110 No Current Listing  
3111 No Current Listing  
3112 No Current Listing  
3113 No Current Listing  
3114 No Current Listing  
3115 No Current Listing  
3116 No Current Listing  
3117 No Current Listing  
3118 No Current Listing  
3119 No Current Listing  
3120 No Current Listing  
3121 No Current Listing  
3122 No Current Listing  
3123 No Current Listing  
3124 No Current Listing  
3125 No Current Listing  
3126 No Current Listing  
3127 No Current Listing  
3128 No Current Listing  
3129 No Current Listing  
3130 No Current Listing  
3131 No Current Listing  
3132 No Current Listing  
3133 No Current Listing  
3134 No Current Listing  
3135 No Current Listing  
3136 No Current Listing  
3137 No Current Listing  
3138 No Current Listing  
3139 No Current Listing  
3140 No Current Listing  
3141 No Current Listing  
3142 No Current Listing  
3143 No Current Listing  
3144 No Current Listing  
3145 No Current Listing  
3146 No Current Listing  
3147 No Current Listing  
3148 No Current Listing  
3149 No Current Listing  
3150 No Current Listing  
3151 No Current Listing  
3152 No Current Listing  
3153 No Current Listing  
3154 No Current Listing  
3155 No Current Listing  
3156 No Current Listing  
3157 No Current Listing  
3158 No Current Listing  
3159 No Current Listing  
3160 No Current Listing  
3161 No Current Listing  
3162 No Current Listing  
3163 No Current Listing  
3164 No Current Listing  
3165 No Current Listing  
3166 No Current Listing  
3167 No Current Listing  
3168 No Current Listing  
3169 No Current Listing  
3170 No Current Listing  
3171 No Current Listing  
3172 No Current Listing  
3173 No Current Listing  
3174 No Current Listing  
3175 No Current Listing  
3176 No Current Listing  
3177 No Current Listing  
3178 No Current Listing  
3179 No Current Listing  
3180 No Current Listing  
3181 No Current Listing  
3182 No Current Listing  
3183 No Current Listing  
3184 No Current Listing  
3185 No Current Listing  
3186 No Current Listing  
3187 No Current Listing  
3188 No Current Listing  
3189 No Current Listing  
3190 No Current Listing  
3191 No Current Listing  
3192 No Current Listing  
3193 No Current Listing  
3194 No Current Listing  
3195 No Current Listing  
3196 No Current Listing  
3197 No Current Listing  
3198 No Current Listing  
3199 No Current Listing  
3200 No Current Listing  
3201 No Current Listing  
3202 No Current Listing  
3203 No Current Listing  
3204 No Current Listing  
3205 No Current Listing  
3206 No Current Listing  
3207 No Current Listing  
3208 No Current Listing  
3209 No Current Listing  
3210 No Current Listing  
3211 No Current Listing  
3212 No Current Listing  
3213 No Current Listing  
3214 No Current Listing  
3215 No Current Listing  
3216 No Current Listing  
3217 No Current Listing  
3218 No Current Listing



Polk City Directories Now on the Internet @ [www.citydirectory.com](http://www.citydirectory.com)

NEW NEIGHBOR

**SANTEE CIR Cont'd**  
116 Hofbauer Maximilian [H] ▲  
.....843-215-7081  
HOUSEHOLDS 3

**SANTEE COOPER LN (LORIS)**  
\* ZIP CODE 29569 CAR-RT R005  
150 BUILDERS FIRST SOURCE building  
materials .....843-756-6400  
BUSINESSES 1

**SANTEE RIVER RD (MYRTLE BEACH)-FROM  
569 WACCAW RIVER RD EAST**  
\* COOPER RIVER RD INTERSECTS  
\* ZIP CODE 29568 CAR-RT R013  
100 Longenecker Joseph W [H] ▲  
.....843-650-0349

101 Barrett Richard D [H] ▲  
.....843-650-6179  
102 [H] Fridley Jane  
Lennon Walter N & Sonya D [H] ▲  
.....843-750-0501  
103 No Current Listing  
104 Gronda Franklin J & Tracey P [H] ▲  
105 No Current Listing  
106 Myers Gregory L [H] ▲

.....843-650-2947  
**MYERS MARINE CONSTRUCTION**  
LLC marine contractors & designers  
.....843-650-2947

107 Karl Thomas F & Sandra J [H] ▲  
108 Felds Michael A & Mary B [H] ▲  
.....843-215-3105  
109 Burkhardt William K & Kelly A [H] ▲  
.....843-650-0605  
110 No Current Listing  
111 [H] Jaeger Ernestine  
112 Keames Susan E [H] ▲  
Keames Kelly K

**BUSINESSES 1** HOUSEHOLDS 14  
**SANTO DR (MYRTLE BEACH)**  
\* ZIP CODE 29568 CAR-RT R041  
700 Powell Thomas N & Frances M [H] ▲  
.....843-831-0105

704 No Current Listing  
705 Glover Douglas R Sr [H] ▲  
712 [H] Birnbaum Mark L  
Birnbaum Nina F  
716 Dallo Ronald A & Diane C [H] ▲  
720 No Current Listing  
724 Coyne Eileen M [H] ▲  
728 No Current Listing  
732 Vutanits Louis P & Sheila R [H] ▲  
.....843-293-4853

736 No Current Listing  
740 Peldzus Sharon A [H] ▲  
744 Flanagan Robert L [H] ▲  
.....843-294-5044  
Flanagan Marjorie K .....843-294-5044  
748 Jordan George E & Catherine L [H] ▲  
.....843-294-2609  
752 Hughes Stephen D [H] ▲  
.....843-293-8170

756 [H] Smith Douglas A  
760 No Current Listing  
764 Olenik Carole P [H] ▲  
766 - 776 No Current Listing (3 Hses)  
HOUSEHOLDS 20

**SAPLING CT (MYRTLE BEACH)**  
\* ZIP CODE 29568 CAR-RT R043  
8400 Koperski Madeline C [H] ▲  
8401 Fedorko Joseph G [H] ▲  
8404 Dipersio Humbert E & Eileen A [H] ▲  
.....843-650-9817  
6405 No Current Listing  
6408 Barbone Anthony M [H] ▲  
.....843-215-1731  
Barbone Diane .....843-215-1731

6409 No Current Listing  
6412 [H] Eastley Jimmie K  
6413 Nauman Irwin W Jr & Joan D [H] ▲  
.....843-650-2741  
6416 Doucette George F & Marsha [H] ▲  
.....843-215-7483  
6417 Hines Richard W [H] ▲  
.....843-215-4839  
6420 Cunningham Clifford J Jr [H] ▲  
.....843-215-8676  
Cunningham Julie A .....843-215-8676  
HOUSEHOLDS 11

**SARAH DR (CONWAY)**  
\* ZIP CODE 29526 CAR-RT R022  
501 Serrano Santiago S [H] ▲  
.....843-772-0032  
505 Lee Robert V [H] ▲  
Lee Vivian  
509 Buckley Jeffrey N [H] ▲  
Buckley Rachel  
513 No Current Listing  
517 Horan Andrew J [H] ▲  
Horan Amy P  
521 Meyer Joseph J [H] ▲  
537 Quessnel Jason A [H] ▲  
.....843-369-1378  
Quessnel Jessica .....843-369-1378  
541 Higgs Patrick J & Julie A [H] ▲  
545 Jackson Jason L [H] ▲  
.....843-369-0321

**SARAH DR Cont'd**  
Jackson Angelique M .....843-369-0321  
HOUSEHOLDS 9

**SARASOTA ST (MYRTLE BEACH)**  
\* ZIP CODE 29577 CAR-RT R006  
2609 Sung Ching M [H] ▲  
2611 Allen Bill & Fran [H] ▲  
.....843-626-3472  
Wright Charles G & Susan [H] ▲  
.....843-448-2501

2613 Fulton Robert G Sr [H] ▲  
2615 - 2617 No Current Listing (2 Hses)  
2619 Carrera John J [H] ▲  
.....843-445-6132  
2621 Magrone Paul J Sr & Lucille [H] ▲  
.....843-444-5639  
2623 No Current Listing  
2625 Bullock L T [H] ▲  
.....843-946-6188  
2627 Clendaniel Ann [H] ▲  
.....843-445-7474  
2629 Townsend Louis E [H] ▲  
.....843-448-3590

2631 Bopp John E Jr & Olive C [H] ▲  
.....843-445-9343  
2633 Bell Jerry R & Zelpha B [H] ▲  
.....843-448-3590  
2635 No Current Listing  
\* CLEARWATER ST ENDS

HOUSEHOLDS 15  
**SARDIS DR (MYRTLE BEACH)-FROM 1124  
CAROLINA FOREST BLVD SOUTH**  
\* CAROLINA FOREST BLVD CONTINUES  
\* ZIP CODE 29579 CAR-RT R056  
120 SAWGRASS/PORTRAIT HOMES  
real estate .....843-903-7729  
Steiner Larry M & Carolyn L [H] ▲  
.....843-903-1948  
124 No Current Listing  
128 Hanley Kim E [H] ▲  
Hanley Janet E  
136 Disabato Gregory F [H] ▲  
.....843-236-4462

144 Beger Mark A [H] ▲  
148 No Current Listing  
152 Shaak Dorina N [H] ▲  
155 [H] Moody Sharon K  
160 No Current Listing  
164 Khalil Nargues S [H] ▲  
Khalil Nabil I

**BUSINESSES 1** HOUSEHOLDS 10  
**SARVIS DR (LORIS)-FROM 2253 ARMYVIEW RD  
SOUTHEAST**  
\* ZIP CODE 29669 CAR-RT R005  
1808 Boyd Edwin B [H] ▲  
Boyd Donnell H .....843-756-0841  
1817 Duckles Donald A [H] ▲  
.....843-756-2942  
1824 Crabtree Sandra H [H] ▲  
Crabtree Mitchell  
1835 [H] Dunn Ginger H .....843-756-3881  
1839 Sangster Joseph J & June M [H] ▲  
.....843-756-4701  
1840 Kenney Philip M [H] ▲  
1841 No Current Listing  
1842 McCloud Roxanne [H] ▲  
1851 Connors Ronald R [H] ▲  
.....843-756-2308  
Connors Bunnee L .....843-756-2308  
2138 - 2146 No Current Listing (2 Hses)  
HOUSEHOLDS 11

**SASSAFRAS LN (CONWAY)-FROM 999  
PEPPERWOOD DR SOUTH**  
\* SUMMER DR CONTINUES  
\* ZIP CODE 29526 CAR-RT R023  
104 Polcen Lynn C [H] ▲  
105 Walsh Robert W Sr [H] ▲  
.....843-347-7307  
109 Tripodi Frank A & Donna M [H] ▲  
.....843-234-1549  
112 No Current Listing  
113 Hunter Jack W Jr [H] ▲  
.....843-347-6249  
Hunter Jack W Sr .....843-347-6249  
116 Baron Victoria R [H] ▲  
[H] Barrett Victoria  
117 No Current Listing  
120 Cribb Rhonda B [H] ▲  
.....843-347-4509  
121 No Current Listing  
129 Turner Robert J & Elizabeth A [H] ▲  
133 Miller Karen L [H] ▲  
Simmons David F .....843-347-1306  
Simmons Lori A  
134 - 137 No Current Listing (2 Hses)  
138 Daniels Derek J & Cheryl L [H] ▲  
.....843-347-0317  
HONOR & CO real estate  
\* SAND HILL DR BEGINS  
\* PEPPERWOOD DR INTERSECTS  
\* SUMMER DR INTERSECTS  
BUSINESSES 1

HOUSEHOLDS 16  
**SASSER LN (CONWAY)-FROM 377  
KEYSFIELD CIR**  
\* ZIP CODE 29527 CAR-RT R069  
407 [H] Wallace Patricia A .....843-397-1284

**SASSER LN Cont'd**  
409 Schaefer Edward V & Judy S [H] ▲  
.....843-397-8777  
411 Sasser Helen P [H] ▲  
412 Sasser Charles E & Malinda D [H] ▲  
HOUSEHOLDS 4

**SATELITE CIR (CONWAY)-FROM 3893  
HIGHWAY 65**  
\* ZIP CODE 29526 CAR-RT R020  
2405 No Current Listing  
2409 Devaux Joe M & Marquette J [H] ▲  
2413 Campbell Della [H] ▲  
.....843-369-0334  
2415 No Current Listing  
2418 Allen Roy C [H] ▲  
.....843-369-1408  
2423 Trautman Thomas S [H] ▲  
.....843-369-0251  
Trautman Cheryl A .....843-369-0251  
2424 [H] Pinette Claudette  
.....843-369-0217  
Pinette Dennis J .....843-369-0217  
HOUSEHOLDS 7

**SATURDAY ST (MYRTLE BEACH)**  
**SAVANNAH LN (LITTLE RIVER)-FROM 2143  
FRANK CORE RD EAST**  
\* ZIP CODE 29566 CAR-RT R001  
1370 No Current Listing  
1371 [H] Anderson Anthony .....843-399-2240  
1383 ALL ABOUT U STYLING SALON  
beauty salons .....843-399-9688  
[H] Robinson Tacara J  
Robinson Reginald

**BUSINESSES 1** HOUSEHOLDS 3  
**SAVANNAH BLUFF RD (CONWAY)**  
\* ZIP CODE 29526 CAR-RT R019  
1042 No Current Listing  
1052 Goff Deborah H [H] ▲  
.....843-347-4532  
Goff Jennifer R .....843-347-4532  
1054 HOMETOWN AUTO SALES auto  
dis-used cars .....843-347-0300  
Stalvey Daron K [H] ▲  
.....843-347-9453  
1056 U-HAUL CO truck renting & lease  
.....843-347-0067  
1057 No Current Listing  
1058 [H] Harper Bari  
TLC PRODUCTS INC jewelers-whol  
.....843-347-2553  
BUSINESSES 3

HOUSEHOLDS 5  
**SAW HORSE DR (LITTLE RIVER)**  
\* ZIP CODE 29566 CAR-RT R008  
186 Baker Melissa A [H] ▲  
.....843-399-1831  
189 [H] Valdez Jennifer

HOUSEHOLDS 2  
**SAWGRASS CT (LITTLE RIVER)-FROM 499  
SPAUDLINGWOOD RD SOUTHEAST**  
\* GOLF AVE INTERSECTS  
SAWGRASS CT (MYRTLE BEACH)-FROM 1679  
MONTCLAIR DR  
\* ZIP CODE 29575 CAR-RT R030  
1604 No Current Listing  
1605 Southoff Robert H & Karen P [H] ▲  
.....843-215-2113  
1606 Stanton Kimberli J [H] ▲  
.....843-215-8582  
Stanton Frank .....843-215-8582  
1607 Hedrick Jean Y [H] ▲  
Hedrick Albert  
1608 Musser Estelle J [H] ▲  
.....843-650-4338  
1609 [H] Hong Thuy T  
1610 No Current Listing  
1611 Hodson Irvin R & Hannelore M [H] ▲  
.....843-215-4918  
HOUSEHOLDS 8

**SAWTELL RD (LITTLE RIVER)-FROM 3883  
MCDOWELL LN EAST**  
\* SEA MOUNTAIN HWY CONTINUES  
\* ZIP CODE 29566 CAR-RT R012  
3749 Stevens Juanita S [H] ▲  
.....843-399-1116  
3805 Sessions Donald W [H] ▲  
.....843-399-5528  
\* MCDOWELL LN INTERSECTS  
3880 EAST COAST GOLF CARTS golf  
cars & carts .....843-399-6443  
3901 No Current Listing  
\* MCDOWELL ST BEGINS  
BUSINESSES 1

HOUSEHOLDS 3  
**SAWYER RD (AYNOR)-FROM 3899 HIGHWAY  
319 SOUTH**  
\* ZIP CODE 29511 CAR-RT R002  
1573 Sawyer Carolyn H [H] ▲  
1574 Poston Minnie L [H] ▲  
Poston Clyde  
1588 No Current Listing

**SAWYER RD Cont'd**  
\* HARRY RD INTERSECTS  
HOUSEHOLDS 3  
SAWYER ST (CONWAY)-FROM 343 CREEL ST  
SOUTHWEST  
\* ZIP CODE 29527 CAR-RT R008  
2001 Martel Gregory F [H] ▲  
.....843-381-0764  
2005 Niemer Holly L [H] ▲  
2012 Brown Carolyn S & Jimmy G [H] ▲  
.....843-733-3212  
2013 Palo Mellani F & Frances [H] ▲  
.....843-438-8090  
2024 Smoak Donald M & Bontia B [H] ▲  
.....843-488-3426  
2025 [H] Wilson Sherrie .....843-438-6700  
2029 Arrington Janet H [H] ▲  
2037 [H] Elafly Youssef .....843-438-8274  
2041 Cooper Mildred R [H] ▲  
.....843-488-3686  
Cooper Gloria R .....843-488-3686  
2045 Zankowicz Thomas L [H] ▲  
.....843-488-4171  
Zankowicz Deirda .....843-488-4171  
2049 [H] Atkinson Francis .....843-488-5834  
2056 Wright Deborah K [H] ▲  
.....843-488-4877  
2060 Oglebay Robert A & Christina M [H] ▲  
.....843-488-4599  
3000 Carthoun Johnny Jr [H] ▲  
.....843-488-1936  
3001 McCullah Rita A [H] ▲  
.....843-248-6162  
3002 Beachy Bruce M & Judith R [H] ▲  
.....843-248-3787  
3003 Mauldin Tanya [H] ▲  
3004 Galloway Kelvin & Sharon [H] ▲  
.....843-488-4769  
3005 Martin Margaret H [H] ▲  
3006 Treadwell Bessie E [H] ▲  
.....843-488-1048  
Treadwell Earlene G  
3007 Cooke Andrew S [H] ▲  
3008 No Current Listing  
3009 Cobler Donald C & Nora G [H] ▲  
.....843-488-7021  
3010 Cooper Buster [H] ▲  
.....843-248-7184  
3011 Fraser Michel R & Sharon A [H] ▲  
.....843-488-2988  
3101 Armstrong William N & Melissa A [H] ▲  
.....843-381-0580  
3102 Boatwright Jeffrey W [H] ▲  
3103 Clayton Jeannie C [H] ▲  
Clayton Marvin S  
3104 Contreras Jenny E [H] ▲  
[H] Leonard Denise .....843-488-0629  
3105 Seckinger Ernn [H] ▲  
3106 Johnson David [H] ▲  
.....843-438-8020  
3107 Badurski Essie T & Thomas S [H] ▲  
.....843-248-2109  
3109 Mays Nancy & Thomas D [H] ▲  
.....843-381-9098  
\* WATSON DR BEGINS

HOUSEHOLDS 34  
**SAYEBROOK PKWY (MYRTLE BEACH)-FROM 3122  
DICK POND RD NORTHEAST**  
\* N STRAND PKWY BEGINS  
\* ZIP CODE 29568 CAR-RT R018  
106 Pagano Kelley [H] ▲  
PALED WORKSHOP crafts  
.....843-293-9837  
1 ATLANTA BREAD CO restaurants  
.....843-293-2253  
2 PLANET HAIR manicuring  
.....843-294-5652  
3 SWEET PEAS boutique items  
retail .....843-294-2940  
4 PARTY MAKER party suppl  
.....843-293-8507  
5 TCBY ice cream parlors  
.....843-294-8229  
\* DICK POND RD INTERSECTS  
BUSINESSES 6

HOUSEHOLDS 1  
**SCALA CT (MYRTLE BEACH)-FROM 8069 SAN  
MARCELLO DR**  
\* ZIP CODE 29579 CAR-RT R057  
1495 Corbisiero Anthony [H] ▲  
.....843-236-4320  
1503 Whittier Stewart R & Valene O [H] ▲  
.....843-903-4352  
HOUSEHOLDS 2

**SCALLOP CT (MYRTLE BEACH)-FROM 9699  
SEAGULL CT NORTH**  
\* CHESTNUT RIDGE DR INTERSECTS  
\* ZIP CODE 29572 CAR-RT R014  
9624 Jordon Mary M & Ew [H] ▲  
.....843-497-6677  
9632 Roginski Judith D [H] ▲  
.....843-449-9475  
9633 Jacobsen Reginald H [H] ▲  
.....843-449-7138  
Jacobsen Rh H .....843-449-7138  
9640 White Ginger G [H] ▲  
White Elizabeth

**SANTEE CIR - SCARLET OAK CT**  
**SCALLOP CT Cont'd**  
9641 Lecakes Nicholas G [H] ▲  
.....843-497-0604  
HOUSEHOLDS 5

**SCARBROUGH DR (LORIS)-FROM 3147  
HIGHWAY 45**  
\* ZIP CODE 29569 CAR-RT R006  
2786 Faulk Kelvin E & Doris S [H] ▲  
\* HODGE DR BEGINS  
\* HIGHWAY 19 CONTINUES  
HOUSEHOLDS 1

**SCARECROW WAY (MYRTLE BEACH)**  
\* ZIP CODE 29579 CAR-RT R055  
2613 Hughes Scott W & Andrea N [H] ▲  
.....843-903-6517  
2617 Savage Emma M [H] ▲  
2620 Murphy Kelly L [H] ▲  
2621 Levitt Matthew A [H] ▲  
.....843-903-5384  
Levitt Regan .....843-903-5384  
2624 No Current Listing  
2625 Syruu Enkeleida [H] ▲  
.....843-903-4318  
2626 Mediate Christopher M [H] ▲  
.....843-903-0097  
2629 Wells Martin L Jr [H] ▲  
.....843-236-9135  
Wells Emmalee A .....843-236-9135  
2632 No Current Listing  
2633 Raito Shannon N [H] ▲  
2636 Cadieux Paul M [H] ▲  
.....843-236-3912  
Cadieux Melissa K .....843-236-3912  
2637 Bromell Evelyn I [H] ▲  
2640 Hahn Tracy W [H] ▲  
Hahn Jill R  
2641 [H] Pacur Nicole M  
2644 Vattelana Judith A [H] ▲  
.....843-903-1360  
2648 No Current Listing  
2673 Robens Stacy H [H] ▲  
Robens Diane  
2677 Ponton Jose O Sr & Myriam E [H] ▲  
2681 [H] Blanton Justin G  
Blanton Rebekah  
2684 [H] Martinez Edward J  
.....843-742-5636  
Martinez Mary B .....843-742-5636  
2685 [H] Garvelink Dean J & Carol R  
2688 No Current Listing  
2689 Graves Allison B [H] ▲  
2692 Sylvester Jason [H] ▲  
Sylvester Patricia D  
2693 Clayworth Guy M & Stacey [H] ▲  
.....843-903-5419  
2696 - 2900 No Current Listing (3 Hses)  
2901 Furlong Delver O & Ruth J [H] ▲  
.....843-903-0728  
2904 Deluca Margaret A [H] ▲  
.....843-903-5492  
2908 [H] White Andrew J & Carol A  
.....843-742-5159  
2909 Forister Ian [H] ▲  
Forister Rosemary  
2912 King Ronald E [H] ▲  
King Skip .....843-236-5658  
2916 Huckell Ronald N & Carol A [H] ▲  
.....843-903-0880  
2920 Hennessy James P [H] ▲  
Hennessy Donna M  
2924 No Current Listing  
2928 Stowe Willis A & Dorothy A [H] ▲  
.....843-903-4276  
2932 Hewitt Harold E Jr [H] ▲  
.....843-903-4858  
Hewitt Ed .....843-903-4858  
2936 Gilson William K & Grace A [H] ▲  
.....843-903-1713  
2940 Parker Shannon S [H] ▲  
Parker Tony  
2944 [H] Proctor Eric B & Susan D  
[H] Reynolds Billy .....843-742-5456  
2948 [H] Ito Yasuyuki  
2952 Rohrbach Harold W Jr [H] ▲  
.....843-236-4332  
Rohrbach Sharon L .....843-236-4332  
2956 Mallock Jane A [H] ▲  
.....843-236-4794  
2960 Levy Nicky [H] ▲  
Levy Nicole E

HOUSEHOLDS 46  
**SCARLET OAK CT (MYRTLE BEACH)-FROM  
415 BELLEGGROVE DR NORTH**  
\* ZIP CODE 29579 CAR-RT R057  
4000 No Current Listing  
4001 Bowden Leah [H] ▲  
.....843-903-0876  
4004 Brewer Jamie E II [H] ▲  
4005 Waknine Ellie [H] ▲  
Waknine Anat  
4008 Amante Giorgio [H] ▲  
.....843-903-1735  
Amante Andrea .....843-903-1735  
4012 [H] Lourenco Tereza .....843-742-5922  
Lourenco Jose .....843-742-5922  
4016 No Current Listing

STREET GUIDE

Get Mailing Lists, Sales Leads, and Business Credit Reports on-line and other Polk City Directories @ [www.citydirectory.com](http://www.citydirectory.com)

Adjacent B

1300 Block of Scarlet Ln (1 of 2)

2010



## SCARLET OAK CT - SEA MOUNTAIN HWY

SCARLET OAK CT Cont'd  
4017 Home Jages B [H] ▲

.....843-236-4005  
HOUSEHOLDS 8

SCATTERGUN TRL (MYRTLE BEACH)  
\* ZIP CODE 29588 CAR-RT R020  
2870 Reese Barbara

.....843-236-4005  
HOUSEHOLDS 1

SCENIC DR (LORIS) FROM 999 FUTRELL ST  
NORTHWEST

+ HIGHWAY 701 S CONTINUES  
+ FUTRELL ST BEGINS

+ BARRETT ST BEGINS  
+ BARRETT ST BEGINS

\* ZIP CODE 29589 CAR-RT R006  
847 No Current Listing

856 Bonduant Celeste L [H] ▲  
860 Shearer Richard A [H] ▲

.....843-756-3976  
864 Clark Robin M .....843-716-0697

Clark Arvin R .....843-716-0697

+ OLE KING ST BEGINS  
951 Harris Mark A & Sharon G [H] ▲

.....843-756-5035  
955 No Current Listing

SECOND MILE EVANGELISTIC  
ASSN associations .....843-756-8839

+ PINE ST BEGINS  
+ HOLLY ST BEGINS

+ HOLLY ST CONTINUES  
1204 No Current Listing

1216 Shannon Jerry W [H] ▲  
1220 Goodman Robert A & Debbie A [H] ▲

.....843-756-6003  
+ MAPLE ST BEGINS

1235 Milhorn Betty S [H] ▲  
.....843-756-3275

+ MAPLE ST BEGINS  
1240 Go Hannah M [H] ▲

+ CANAL DR BEGINS  
+ HOLLY ST BEGINS

+ CANAL DR BEGINS  
+ HOLLY ST BEGINS

1252 Hyman Glennie N  
Hyman Irene N

1256 Thompson Linda G [H] ▲  
.....843-756-3566

+ PINE ST BEGINS  
+ PINE ST BEGINS

1267 No Current Listing  
+ PIKE ST BEGINS

+ PIKE ST BEGINS  
1271 Okun David D & Antoinette B [H] ▲

.....843-756-4081  
+ OLE KING ST BEGINS

+ SHADY LN BEGINS  
+ BARRETT ST BEGINS

+ BARRETT ST BEGINS  
+ FUTRELL ST BEGINS

+ HIGHWAY 701 S INTERSECTS  
BUSINESSES 1

HOUSEHOLDS 15

SCHOOLHOUSE CIR (LITTLE RIVER) FROM  
1529 STONE AVE NORTHWEST

\* ZIP CODE 29588 CAR-RT R011  
4102 Burris Mike E [H] ▲

Burris J J .....843-249-7858

Smith Sarah G .....843-249-7858

4117 Hooks Bobby E [H] ▲  
.....843-280-4651

Hooks Linda .....843-280-4651

4125 Trappett Robert H & Connie S [H] ▲  
.....843-249-1218

4133 Pelletier Eileen M [H] ▲  
4141 Stogoff Linda B [H] ▲

.....843-249-4321  
4189 Hill Thomas & Jennifer B [H] ▲

.....843-249-3806  
HOUSEHOLDS 7

SCHOONER DR (NORTH MYRTLE BEACH)  
FROM 1801 SPINAKER DR EAST

\* ZIP CODE 29582 CAR-RT R003  
5100 No Current Listing

5102 Mun Thomas F Jr & Rita M [H] ▲  
.....843-249-6884

5103 White Bruce [H] ▲ .....843-249-4609

5104 No Current Listing  
+ CLIPPER DR INTERSECTS

HOUSEHOLDS 4

SCHOONER HARBOUR (MYRTLE BEACH)  
FROM 1401 HARBOUR TOWNE DR WEST

\* ZIP CODE 29577 CAR-RT R009  
104 Galardi Patricia A [H] ▲

.....843-293-1425  
105 Phagan Delane P [H] ▲

.....843-293-4441  
Phagan Dana D .....843-293-4441

108 Brisch Jennifer .....843-831-0165

109 - 110 No Current Listing (2 Hses)  
111 Hasan Amin .....843-293-1041

SCHOONER HARBOUR Cont'd  
113 Garcia Francisco G & Amy A [H] ▲

.....843-215-0806  
HOUSEHOLDS 7

SCHWARTZ PLANT RD (MYRTLE BEACH)  
+ FREEWOODS RD INTERSECTS

SCIPLO LN (MYRTLE BEACH) FROM 3497  
HOLMESTOWN RD NORTH

\* ZIP CODE 29588 CAR-RT R013  
9506 No Current Listing

9520 Knox Walker E [H] ▲  
.....843-215-0806

Stubbs Edyth E .....843-215-0806

9530 - 9550 No Current Listing (3 Hses)  
9570 Deas Solomon T Jr [H] ▲

.....843-650-5802  
Deas Tammy A .....843-650-5802

9586 Mack Isadora M [H] ▲  
.....843-650-1472

Mack Ranka S .....843-650-1472

9592 Holness Inez M [H] ▲  
.....843-650-1472

Holness Takiyan R .....843-650-1472

9629 Cantor William R [H] ▲  
Cantor Tonya M

SURF WATER PROMOTIONS  
screen printing .....843-215-6123

9630 HARRY COUNTY CLERK OF  
COURT county government

.....843-915-5082  
HARRY COUNTY MAGISTRATES

OF C county government courts  
.....843-915-5291

HARRY COUNTY PROBATE  
DEPT government offices-county

.....843-915-5371  
HARRY COUNTY TREASURER

county government .....843-915-5471

B HARRY COUNTY FOOD  
PROTECTION government offices-county

.....843-205-8931  
K HARRY COUNTY AUDITOR

county government .....843-915-5052

9645 BURGESS ELEMENTARY  
SCHOOL schools .....843-650-4600

BUSINESSES 8

HOUSEHOLDS 10

SCORPIO LN (MYRTLE BEACH) FROM 1647  
HIGHWAY 396 NORTHWEST

\* ZIP CODE 29575 CAR-RT R016  
1500 - 1501 No Current Listing (2 Hses)

1504 Wilson Lee A [H] ▲ .....843-238-2929

1505 No Current Listing  
1508 Cohen Ann M [H] ▲

.....843-238-0783  
1509 - 1521 No Current Listing (7 Hses)

+ CRYSTAL LAKE DR INTERSECTS  
HOUSEHOLDS 12

SCOTCH BROOM DR (LITTLE RIVER) FROM  
4609 HEATHER GLEN WAY WEST

\* ZIP CODE 29566 CAR-RT R003  
100 103 0 Basalik Richard J ▲

203 Madison Roger L [H] ▲  
101 01 Cueli Yves

102 Landis Larry C [H] ▲  
105 0 Washington Ronald E ▲

104 Lesser Scott S [H] ▲  
106 Johnson Thomas D [H] ▲

110 Hicks Lois M  
108 Gore Ronald H [H] ▲

112 0 Patterson Steve E ▲  
118 0 Lipson Leslie P & Barbara J

106 Burns William R II [H] ▲  
110 Dolphin Brian M & Rosemary J

122 No Current Listing  
126 0 Sarver William D ▲

0 Sparks John E ▲  
201 Sylvester Richard G [H] ▲

201 Sylvester Jennifer L  
203 Cueli Eileen M [H] ▲

103 Cueli Oliver H  
130 Suter Robert A [H] ▲

H-0 Phillips Karen  
105 Smith Rachel [H] ▲

107 0 Baker Chadwick T  
134 101 0 Lindberg Kenneth A ▲

103 0 Jimson Larry W ▲  
142 DeKes Marlam S [H] ▲

HOUSEHOLDS 25

SCOTSMAN CRES (MYRTLE BEACH) FROM  
6601 NIGHT HERON CRES NORTHWEST

+ WISTERIA DR INTERSECTS  
\* ZIP CODE 29588 CAR-RT R012

6611 Aiello Marc A [H] ▲  
6615 No Current Listing

6617 Nichols William T Jr [H] ▲  
Nichols Rebekah

6619 No Current Listing  
6621 Schnack Christine [H] ▲

.....843-215-1213  
6623 No Current Listing

6625 Dunn Carolyn B [H] ▲  
.....843-650-6745

+ NIGHT HERON CRES ENDS

SCOTSMAN CRES Cont'd  
+ WISTERIA DR INTERSECTS

HOUSEHOLDS 7

SCOTT CIR (CONWAY)  
\* ZIP CODE 29227 CAR-RT R014

2051 Rabon Jamie H [H] ▲  
2956 No Current Listing

2958 Scott Harold W & Janene E [H] ▲  
2961 Scott Donnie L [H] ▲

.....843-365-1433  
2967 Morehouse Jerry H [H] ▲

.....843-365-6581  
2967 Morehouse Jerry H [H] ▲

.....843-365-3946  
HOUSEHOLDS 5

SCOTT DR (MYRTLE BEACH) FROM 2  
HISTORY DR NORTHEAST

+ 9TH AVE S CONTINUES  
\* ZIP CODE 29577 CAR-RT C023

1000 No Current Listing  
1001 Fox Eric [H] ▲

.....843-626-5285  
1002 Proehl Eugenia L [H] ▲

.....843-448-4648  
Proehl Jan W .....843-448-4648

1003 Davis Margaret S [H] ▲  
.....843-448-3783

Davis Margaret E .....843-448-3783

1004 Arneberg Scott & Joanne T [H] ▲  
.....843-448-1689

1005 Deoliveira Elessandro J [H] ▲  
.....843-916-4406

1006 Ariaga Elvi [H] ▲ .....843-626-4846

1007 Montrose Rinaldo O & Frances D  
[H] ▲

1009 Elvis Phillip L & Denise K [H] ▲  
.....843-448-9948

1011 Szimae Jeffrey P & Mary G [H] ▲  
.....843-444-4793

1013 Carpenter Joann E [H] ▲  
.....843-448-6431

1017 Neal John H Jr [H] ▲  
.....843-448-3772

1019 Davis Benjamin H [H] ▲  
1021 Eldridge Ronald & Bonnie P [H] ▲

.....843-448-8652  
1104 Hardin Ronald W [H] ▲

.....843-448-2805  
Hardin Ronald O .....843-448-2805

1105 Hamilton Nicholas E [H] ▲  
1106 Carter Lewis H & Janet P [H] ▲

.....843-448-4083  
1108 Booth Ashley M & Imogene R [H] ▲

.....843-448-7202  
1109 Booker Juergen D [H] ▲

.....843-448-5552  
1110 Pappas Patsy J [H] ▲

1111 Daniels Amber J [H] ▲  
1112 May David & Susan [H] ▲

.....843-839-0379  
1113 No Current Listing

1114 Puckett Herman J [H] ▲  
.....843-626-8117

1115 Nesbitt Ashley [H] ▲  
1116 0 Burdi Evelyn G

1117 Mickle Robert G & Anne M [H] ▲  
1118 No Current Listing

1119 0 Simon Liz .....843-448-9497

1121 Phan Peter [H] ▲ .....843-626-2383

1122 No Current Listing  
1123 Godfrey Keith N [H] ▲

.....843-448-4964  
1124 Tarounzo Alan F Sr [H] ▲

.....843-626-2467  
1125 Hunt Edward W & Leah V [H] ▲

.....843-712-2229  
1126 Bryant John D [H] ▲

1127 Ralsis Nicholas O [H] ▲  
.....843-448-3576

Ralsis John S .....843-448-3576

1128 No Current Listing  
1129 Faulkner David M [H] ▲

+ HISTORY DR BEGINS  
+ SPIRIT PL ENDS

+ 9TH AVE S INTERSECTS  
HOUSEHOLDS 40

SCOTTIE LN (MYRTLE BEACH)  
\* ZIP CODE 29588 CAR-RT R040

6107 Hernandez-Ramos Julia P [H] ▲  
6109 Hanselman Jackie S & Marshall B

[H] ▲ .....843-650-3362  
0 Padron Elrain .....843-650-0014

6110 - 6112 No Current Listing (2 Hses)  
6113 Choyals Antonio [H] ▲

.....843-215-0514  
Petersen Tor S [H] ▲

6116 No Current Listing  
6117 0 Lopez Rogelio

6120 - 6123 No Current Listing (2 Hses)  
HOUSEHOLDS 11

SCOTTISH CT (MYRTLE BEACH)  
\* ZIP CODE 29588 CAR-RT R043

300 No Current Listing  
301 0 Murphy Joan .....843-215-8889

0 Rieger Theresa .....843-215-8889

305 - 309 No Current Listing (2 Hses)  
312 Jones Paula A [H] ▲

.....843-215-7622

SCOTTISH CT Cont'd  
313 Lytle Gary E & Victoria M [H] ▲

HOUSEHOLDS 7

SCOTTS MILL CT (MYRTLE BEACH) FROM  
104 LOGGERS RUN SOUTHWEST

\* ZIP CODE 29588 CAR-RT R014  
300 Krampert Tanya A [H] ▲

Walters Patrick [H] ▲ .....843-293-1259

301 Lettis Alkivadis V [H] ▲  
Lettis Victoria B

302 Crabbe Raymond T & Theresa F [H] ▲  
303 Thall Charles M & Carol A [H] ▲

.....843-293-3540  
304 Krauss William R [H] ▲

305 Taylor Richard O II & Regina L [H] ▲  
HOUSEHOLDS 7

SEA BRIDGE CT (MYRTLE BEACH) FROM  
1129 N DOGWOOD DR NORTHEAST

\* ZIP CODE 29575 CAR-RT C009  
1015 Cohen Robert A [H] ▲

.....843-828-8883  
1017 Vautier John [H] ▲

.....843-238-2737  
1023 GUTTFERMAN ROBERT ice cream  
& frozen desserts .....843-238-2916

RJG ENTERPRISES ice  
.....843-238-2916

1025 Robinson Jake [H] ▲  
.....843-238-0804

1031 Morris Roger [H] ▲ .....843-477-0411

BUSINESSES 2

HOUSEHOLDS 4

N SEA BRIDGE CT (MYRTLE BEACH) FROM  
147 12TH AVE N

SEA EAGLE CT (MYRTLE BEACH)  
\* ZIP CODE 29588 CAR-RT R043

400 Smyth Gregory J [H] ▲  
.....843-650-1693

404 White Timothy H [H] ▲  
.....843-650-0673

412 Henry Billy J [H] ▲ .....843-650-9038

Henry Trina M .....843-650-9038

416 Stewart William J [H] ▲  
.....843-215-1166

417 West Charles W & Olivia D [H] ▲  
.....843-650-1979

420 0 Miller Janell S  
421 Sveljovsky Nicholas P [H] ▲

.....843-215-1803  
Sveljovsky Amy M .....843-215-1803

424 No Current Listing  
425 Catlett Laraine A [H] ▲

Catlett Christi  
428 Cole Joe [H] ▲

429 Langguth Christopher B & Maureen  
F [H] ▲ .....843-215-8938

432 No Current Listing  
437 Dewan Patrick K & Shari C [H] ▲

.....843-215-9174  
HOUSEHOLDS 13

SEA HORSE CT (NORTH MYRTLE BEACH)  
+ SAND DOLLAR CT CONTINUES



**APPENDICES C**  
**SITE PLAN**



Site Plan - Base Map View



Site Plan - Aerial Map View (2023)





[illegible]



## **APPENDICES D**

### **AERIAL PHOTOGRAPHS/7.5 MIN TOPO MAPS/SANBORN FIRE INSURANCE MAPS**



# Aerial Photo & Topographic Map Research

REPORT RESULTS

## Report Results for:

Richard Eason  
Enviro Scan  
PO Box 2669  
Murrells Inlet, SC 29576  
2104792239 AOTO  
March 20, 2025

## Site Information:

Undeveloped Tract  
North Oak Street  
Myrtle Beach, SC 29577



**Subject Site:**

Client's Project #: **ESA1-2521**  
Address: **North Oak Street**  
City, State Zip: **Myrtle Beach, SC 29577**

**ERS Order #:**

**2104792239 AOTO**

**Prepared For:**

Name: **Richard Eason**  
Company: **Enviro Scan**  
Address: **PO Box 2669**  
City, State Zip: **Murrells Inlet, SC 29576**

**Date:**

**March 20, 2025**

**Prepared By:**

Name: **Daniel Johnson**  
Phone #: **(714) 669-8096**  
**Ext. 1002**

Enclosed are the results of our.....

## **Aerial Photograph and Topographic Map Research**

Thank you for selecting **Environmental Record Search!**

To aid you in locating your site on the imagery provided, we have placed a box over/surrounding your site.

**Note:** *This box is not representative of your site's boundaries. It is simply a tool to assist you with the location of your site within the image. The box has been placed in the same location on each image to help you locate your site easily from year to year. If you have any problems locating your site, please call us. We are here to help.*

Aerial photo years available:


2024	2015	2005	1994	1983
1973	1963	1951	1948	1939

This report includes the following USGS Topographic Map Series:

Quadrangle Name	Series	Original Scale	Contour Interval (ft)	Years
MYRTLE BEACH	7.5 Minute	1:24,000	10'	2020, 2014, 1999
MYRTLE BEACH	7.5 Minute	1:24,000	6.6'	1985
MYRTLE BEACH	15 Minute	1:62,500	10'	1975, 1965, 1940, 1937

All terms, conditions, and limitations normally associated with work contracted by **ERS** and presented or associated with aerial photography are in effect at all times. This letter summary, all its information, and content have been derived from and rely upon the reviewed aerial photographs. **ERS's** research has only been based on these images; **ERS** did not perform any type of independent investigation of any type, including as to the accuracy and/or completeness of the information derived or otherwise obtained from the secondary source or sources.





Historical Aerial Photo  
Year 2024

**North Oak Street  
Myrtle Beach, SC**



Target Site: 33.699991, -78.8797742 Job #: 2104792239





Historical Aerial Photo  
Year 2015

**North Oak Street  
Myrtle Beach, SC**



Target Site: 33.699991, -78.8797742 Job #: 2104792239






Historical Aerial Photo  
Year 2005

**North Oak Street  
Myrtle Beach, SC**



Target Site: 33.699991, -78.8797742 Job #: 2104792239





Historical Aerial Photo  
Year 1994

**North Oak Street  
Myrtle Beach, SC**



Target Site: 33.699991, -78.8797742 Job #: 2104792239





Historical Aerial Photo  
Year 1983

**North Oak Street  
Myrtle Beach, SC**



Target Site: 33.699991, -78.8797742 Job #: 2104792239





Historical Aerial Photo  
Year 1973

**North Oak Street  
Myrtle Beach, SC**



Target Site: 33.699991, -78.8797742 Job #: 2104792239






Historical Aerial Photo  
Year 1963

**North Oak Street  
Myrtle Beach, SC**



Target Site: 33.699991, -78.8797742 Job #: 2104792239





Historical Aerial Photo  
Year 1951

**North Oak Street  
Myrtle Beach, SC**



Target Site: 33.699991, -78.8797742 Job #: 2104792239





Historical Aerial Photo  
Year 1948

**North Oak Street  
Myrtle Beach, SC**



Target Site: 33.699991, -78.8797742 Job #: 2104792239





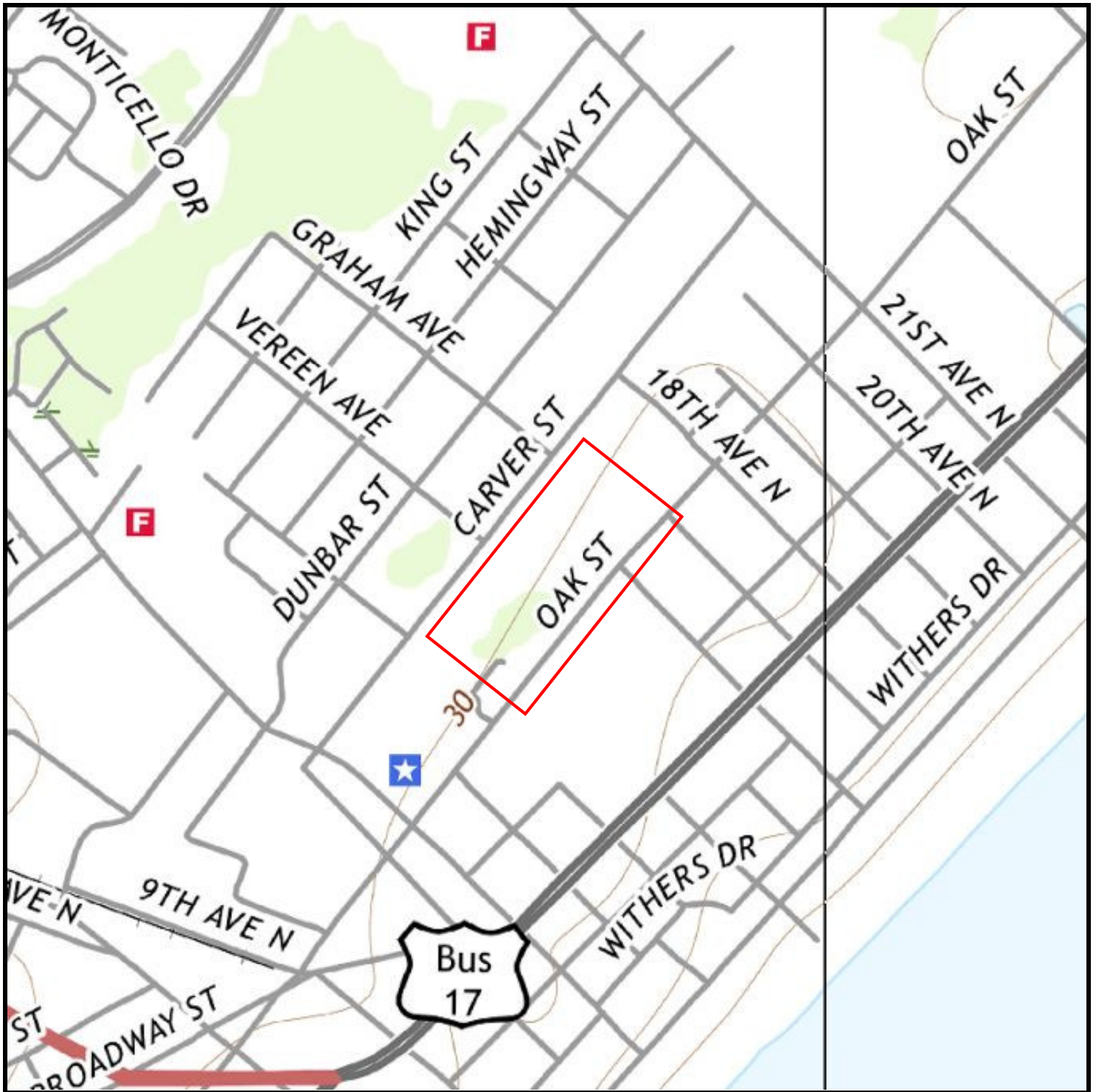
Historical Aerial Photo  
Year 1939

**North Oak Street  
Myrtle Beach, SC**



Target Site: 33.699991, -78.8797742 Job #: 2104792239





Historical Topographic Map  
Year 2020

North Oak Street  
Myrtle Beach, SC



Target Site: 33.699991, -78.8797742 Job #: 2104792239





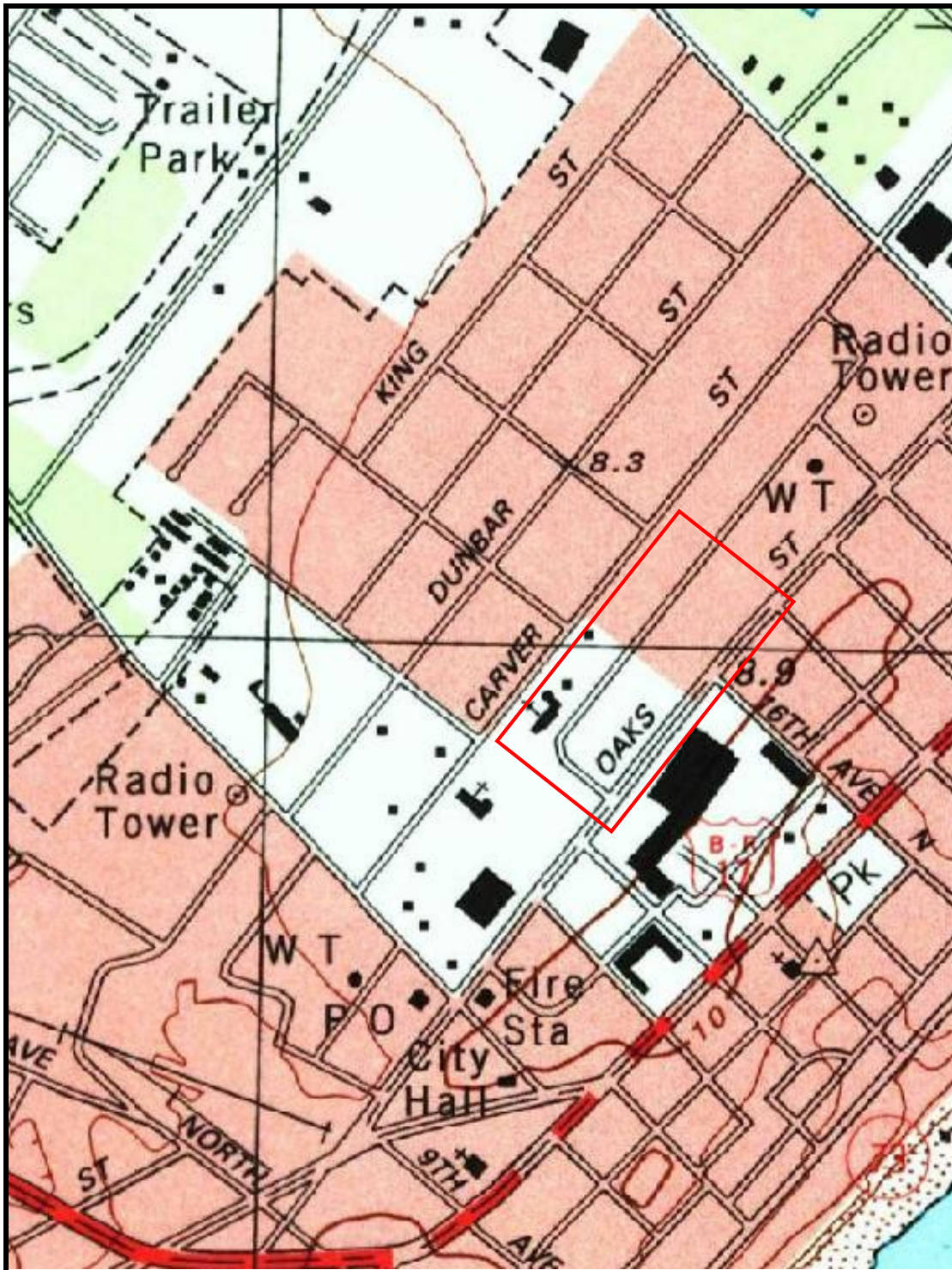
Historical Topographic Map  
Year 2014

**North Oak Street  
Myrtle Beach, SC**



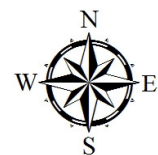
Target Site: 33.699991, -78.8797742 Job #: 2104792239





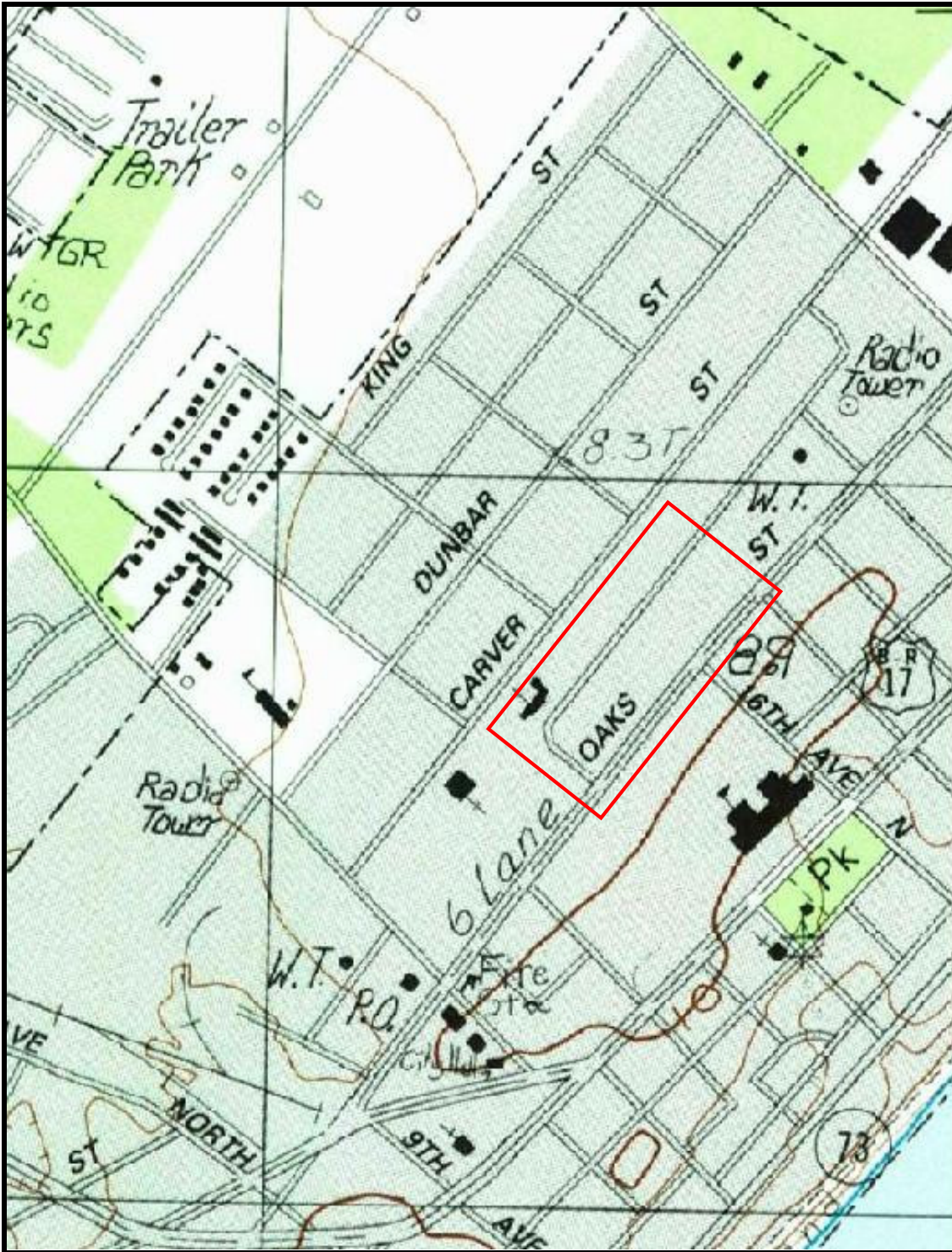
Historical Topographic Map  
Year 1999

North Oak Street  
Myrtle Beach, SC



Target Site: 33.699991, -78.8797742 Job #: 2104792239





Historical Topographic Map  
Year 1985

**North Oak Street  
Myrtle Beach, SC**



Target Site: 33.699991, -78.8797742 Job #: 2104792239





Historical Topographic Map  
Year 1975

**North Oak Street  
Myrtle Beach, SC**



Target Site: 33.699991, -78.8797742 Job #: 2104792239





Historical Topographic Map  
Year 1965

**North Oak Street  
Myrtle Beach, SC**



Target Site: 33.699991, -78.8797742 Job #: 2104792239





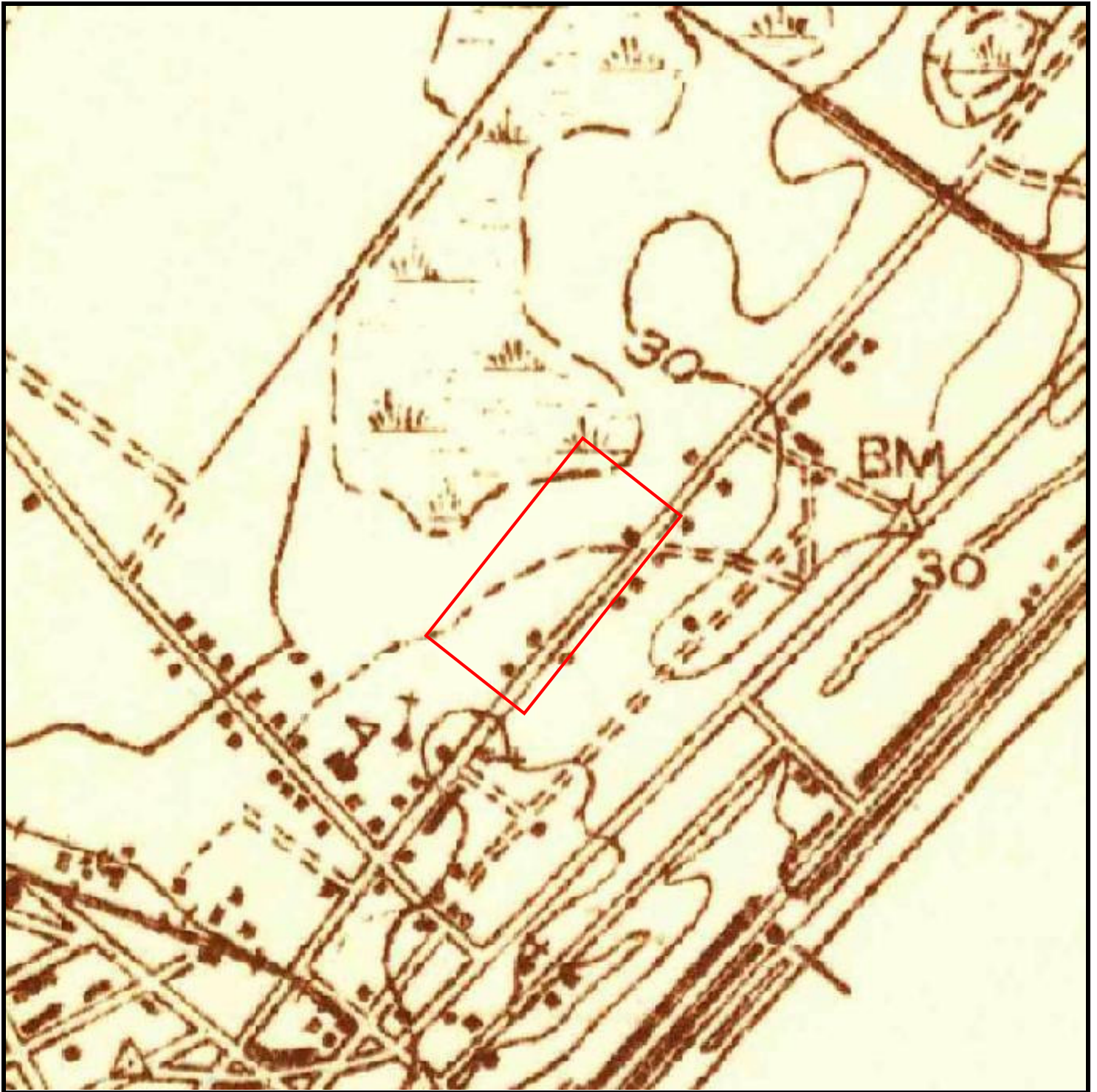
Historical Topographic Map  
Year 1940

**North Oak Street  
Myrtle Beach, SC**



Target Site: 33.699991, -78.8797742 Job #: 2104792239





Historical Topographic Map  
Year 1937

**North Oak Street  
Myrtle Beach, SC**



Target Site: 33.699991, -78.8797742 Job #: 2104792239



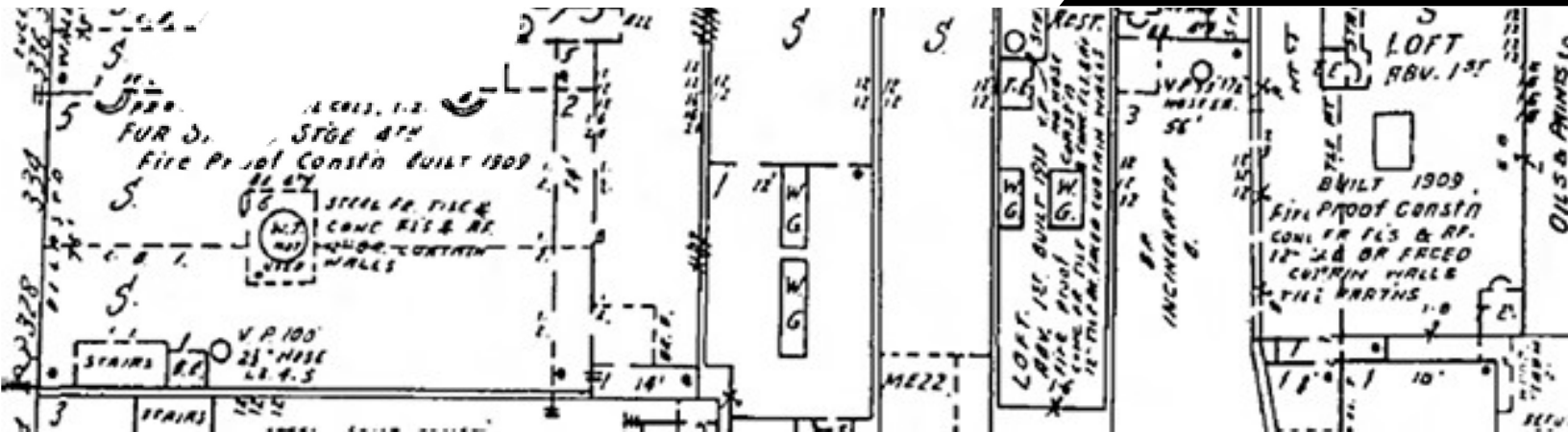


ENVIRONMENTAL RECORD SEARCH

*"The Intelligent Choice"*

# Hybrid Fire Insurance Map

## REPORT RESULTS



## Report Results for:

Richard Eason  
Enviro Scan  
PO Box 2669  
Murrells Inlet, SC 29576  
2104792239 FIM

## Site Information:

Undeveloped Tract  
North Oak Street  
Myrtle Beach, SC 29577



**Subject Site:**

*Client's Project #:* **ESA1-2521**  
*Address:* **North Oak Street**  
*City, State Zip:* **Myrtle Beach, SC 29577**

**ERS Order #:**

**2104792239 FIM**

**Prepared For:**

*Name:* **Richard Eason**  
*Company:* **Enviro Scan**  
*Address:* **PO Box 2669**  
*City, State Zip:* **Murrells Inlet, SC 29576**

**Date:**

**March 20, 2025**

**Prepared By:**

*Name:* **Daniel Johnson**  
*Phone #:* **(714) 669-8096**  
**Ext. 1002**

## **EXECUTIVE SUMMARY**

Years researched covering your site or adjacent sites:

<b>1962</b>				
-------------	--	--	--	--

Years researched NOT covering your site or adjacent sites:

<b>1949</b>	<b>1938</b>			
-------------	-------------	--	--	--

**ERS's Hybrid Fire Insurance Map represents a combination of a Fire Insurance Map directly overlaid and imbedded into a current parcel map of the subject property and all nearby and adjacent sites (usually at least a block surrounding the subject property). The Hybrid Fire Insurance Map is a sophisticated tool for Environmental Professionals, thereby saving them time and increasing their accuracy. Note: Due to COVID-19, Fire Insurance Maps after 1950, if they exist, may not be reasonably ascertainable.**

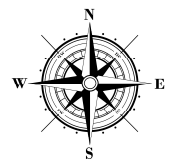
ERS's research has been limited to the facts presented on fire insurance maps only. All terms, conditions, and limitations normally associated with work contracted by ERS and presented or associated with the fire insurance maps are in effect at all times. This Hybrid Map, all its information and content have been derived, reconfigured and reformatted (creating an entirely new map) from and relies upon fire insurance maps originally published by The Sanborn Map Company or other publishers and local agency parcel maps. "Digital Sanborn Maps, 1867-1970" is owned by ProQuest, LLC, licensed from Environmental Data Resources, Inc., and some are protected by copyright and other laws that recognize the rights of copyright holders. ERS's research has only been based on these maps; ERS did not perform any type of independent investigation of any type, including as to the accuracy and/or completeness of the information derived or otherwise obtained from the secondary source or sources including those maps received from the Library of Congress.





**Site:**  
North Oak Street  
Myrtle Beach, SC

**Year** 1962  
**Volume** -  
**Sheet** 10





**APPENDICES E**  
**REGULATORY RECORDS DOCUMENTATION**





# RecCheck

The Standard for ASTM/AAI Radius Searches  
(One Mile Environmental Records Search, Exceeds ASTM 1527/1528 and EPA All Appropriate Inquiry)

# Report Results

## REPORT RESULTS



### Site Location:

North Oak Street  
Myrtle Beach, SC 29577  
(N 33-41-60, W 78-52-47) NAD83

### Client:

Enviro Scan



---

# TABLE OF CONTENTS

<u>EXECUTIVE SUMMARY</u>	<u>1</u>
<u>SUMMARY OF OCCURRENCES</u>	<u>3</u>
<u>POTENTIAL AREAS OF CONCERN/CONTAMINATION SUMMARY</u>	<u>7</u>
<u>DATABASE OCCURRENCE SUMMARY</u>	<u>7</u>
<u>SITE LOCATION TOPOGRAPHIC MAP</u>	<u>13</u>
<u>SITE LOCATION MAP</u>	<u>14</u>
<u>1-MILE RADIUS STREET MAP W/OCCURRENCES (MAP1)</u>	<u>15</u>
<u>0.25-MILE RADIUS STREET MAP W/OCCURRENCES (MAP2)</u>	<u>16</u>
<u>0.0625-MILE RADIUS STREET MAP W/ OCCURRENCES (MAP3)</u>	<u>17</u>
<u>1-MILE TOPOGRAPHIC MAP W/OCCURRENCES (MAP4)</u>	<u>18</u>
<u>AGENCY DIFFERENCES IN MAPPED LOCATIONS (MAP5)</u>	<u>19</u>
<u>SUMMARY OF AGENCY DIFFERENCES</u>	<u>20</u>
<u>MAPPED AIR PERMITS WITH POTENTIAL DISPERSION (MAP6)</u>	<u>21</u>
<u>US FISH &amp; WILDLIFE SERVICE, CRITICAL HABITATS</u>	<u>22</u>
<u>FEDERAL LANDS AND TRIBAL AREAS</u>	<u>23</u>
<u>FEDERAL LANDS AND TRIBAL AREAS MAP KEY</u>	<u>24</u>
<u>LISTED OCCURRENCE DETAILS</u>	<u>25</u>
<u>RECORDS SOURCES SEARCHED</u>	<u>52</u>
<u>UN-MAPPABLE OCCURRENCES</u>	<u>61</u>
<u>DISCLAIMER, LIMITS AND LIABILITIES</u>	<u>72</u>



## EXECUTIVE SUMMARY

### *INFORMATION ON THE REQUESTED LOCATION*

<b>Site Address:</b>	North Oak Street Myrtle Beach, SC 29577
<b>Client Project Name/Number:</b>	Undeveloped Tract ESA1-2521
<b>Coordinates:</b>	N 33-41-60, W 78-52-47 (NAD 83) 33.699991, -78.8797742
<b>Date of Report</b>	March 19, 2025
<b>ERS Project Number:</b>	2104792239
<b>Subject Site Listed on the following lists:</b>	Not Listed
<b>Subject Site Listed as Map ID#:</b>	N/A
<b>USGS 7.5 Minute Quad Map:</b>	Myrtle Beach (Date Unavailable)
<b>Subject Site Located within a Potential Area of Concern:</b>	No
<b>Township, Section and Range:</b>	Electronic TRS is unavailable
<b>Site Elevation: (feet above or below (-) mean sea level)</b>	30
<b>Flood Zone: (Digital Flood Insurance Rate Maps - DFIRMs) Only available digital data is provided</b>	Flood Panel Number Not Electronically Available. Electronic Flood Zone information Is Not available. Check <a href="http://www.FEMA.gov">www.FEMA.gov</a> For map.
<b>Fire Insurance Map Coverage:</b>	Coverage May Exist in Myrtle Beach. Years: 1938, 1962. Sources: ERS; Formerly US Census Bureau, Jeffersonville, IN ; New York Public Library
<b>Radon Information:</b>	EPA Radon Zone: 3 (Predicted avg for county: < 2 pCi/L)
<b>Search Radius Expansion Size: (In Miles)</b>	0



<b>Soil Type:</b> <b>(USDA Soil Survey Geographic Database) (SSURGO)</b>	Map Unit Name: Leon fine sand Map Unit Type: Consociation Drainage Class - Dominant Condition: Poorly drained General Information: Sandy, siliceous, thermic Aeric Alaquods Top 3 Map Unit Components are below (if available): Component Name: Leon Component Percentage: 100% Hydric: Yes
<b>Zip Codes Searched for "Un-Mappable" Sites:</b>	29577
<b>Occurrence Count:</b>	44



## SUMMARY OF OCCURRENCES

MAP ID	ID/SITE NAME	ADDRESS	DATABASE	STATUS	DISTANCE (MILES)	ELEV DIFF (FEET)
<a href="#">1</a> Maps: <a href="#">1</a> , <a href="#">2</a> , <a href="#">4</a>	SCR000770875 KMART 3817	1403 N Kings Hwy Myrtle Beach	RCRA-NON-US	Listed	0.07 SE	1
<a href="#">2</a> Maps: <a href="#">1</a> , <a href="#">2</a> , <a href="#">4</a>	SC26-0336G OCEANSIDE DENTAL	1317 N KINGS HWY STE 106 MYRTLE BEACH	IWG-SC	Listed	0.08 SE	1
<a href="#">3</a> Maps: <a href="#">1</a> , <a href="#">2</a> , <a href="#">4</a>	IWG000307 OCEAN VIEW FUNERAL HOMES	1212 CARVER STREET MYRTLE BEACH	IWG-SC	Listed	0.13 N	-1
<a href="#">4</a> Maps: <a href="#">1</a> , <a href="#">2</a> , <a href="#">4</a>	05083 MYRTLE BEACH CITY OF	1101 OAK ST MYRTLE BEACH	ENF-SC	Listed	0.2 SW	-2
<a href="#">4</a> Maps: <a href="#">1</a> , <a href="#">2</a> , <a href="#">4</a>	3561173 CITY OF MYRTLE BEACH	1101 OAK ST MYRTLE BEACH	Hist-LUST2-SC	Listed	0.2 SW	-2
<a href="#">4</a> Maps: <a href="#">1</a> , <a href="#">2</a> , <a href="#">4</a>	5083 MYRTLE BEACH CITY OF	1101 N Oak St Myrtle Beach	HIST-LUST-SC	Listed	0.2 SW	-2
<a href="#">4</a> Maps: <a href="#">1</a> , <a href="#">2</a> , <a href="#">4</a>	5083 MYRTLE BEACH CITY OF	1101 N Oak St Myrtle Beach	HIST-UST-SC	Listed	0.2 SW	-2
<a href="#">4</a> Maps: <a href="#">1</a> , <a href="#">2</a> , <a href="#">4</a>	5083 MYRTLE BEACH CITY OF	1101 OAK ST MYRTLE BEACH	LUST-Closed-SC	Listed	0.2 SW	-2
<a href="#">4</a> Maps: <a href="#">1</a> , <a href="#">2</a> , <a href="#">4</a>	05083 MYRTLE BEACH CITY OF	1101 OAK ST MYRTLE BEACH	UST-SC	Listed	0.2 SW	-2
<a href="#">5</a> Maps: <a href="#">1</a> , <a href="#">2</a> , <a href="#">4</a>	05174 SNJ MARKET	1601 N KINGS HWY MYRTLE BEACH	ENF-SC	Listed	0.21 E	-5
<a href="#">5</a> Maps: <a href="#">1</a> , <a href="#">2</a> , <a href="#">4</a>	4919893 EASY PICK UP #5	1601 N KINGS HWY MYRTLE BEACH	Hist-LUST2-SC	Listed	0.21 E	-5
<a href="#">5</a> Maps: <a href="#">1</a> , <a href="#">2</a> , <a href="#">4</a>	5174 QUIK MART 8	1601 N KINGS HWY MYRTLE BEACH	HIST-LUST-SC	Listed	0.21 E	-5
<a href="#">5</a> Maps: <a href="#">1</a> , <a href="#">2</a> , <a href="#">4</a>	4919893 EASY PICK UP #5	1601 N KINGS HWY MYRTLE BEACH	Hist-UST2-SC	Listed	0.21 E	-5



MAP ID	ID/SITE NAME	ADDRESS	DATABASE	STATUS	DISTANCE (MILES)	ELEV DIFF (FEET)
<a href="#">5</a> Maps: <a href="#">1</a> , <a href="#">2</a> , <a href="#">4</a>	5174 QUIK MART 8	1601 N Kings Hwy Myrtle Beach	HIST-UST-SC	Listed	0.21 E	-5
<a href="#">5</a> Maps: <a href="#">1</a> , <a href="#">2</a> , <a href="#">4</a>	5174 SNJ MARKET	1601 N KINGS HWY MYRTLE BEACH	LUST-Closed-SC	Listed	0.21 E	-5
<a href="#">5</a> Maps: <a href="#">1</a> , <a href="#">2</a> , <a href="#">4</a>	05174 SNJ MARKET	1601 N KINGS HWY MYRTLE BEACH	UST-SC	Listed	0.21 E	-5
<a href="#">6</a> Maps: <a href="#">1</a> , <a href="#">2</a> , <a href="#">4</a>	SCD054241872 SHERWIN WILLIAMS CO	1611 N Kings Hwy Myrtle Beach	RCRA-NON-US	Listed	0.22 E	-1
<a href="#">7</a> Maps: <a href="#">1</a> , <a href="#">2</a> , <a href="#">4</a>	SCG160005 CAROLINA WATERWAY PLANTATION	1805 N OAK ST	PCS-US	Listed	0.24 NE	0
<a href="#">8</a> Maps: <a href="#">1</a> , <a href="#">2</a> , <a href="#">4</a>	370641-PD ADAMS SERVICE CTR	1108 Legion St Myrtle Beach	Hist-Auto Repair	Listed	0.24 S	2
<a href="#">9</a> Maps: <a href="#">1</a> , <a href="#">2</a> , <a href="#">4</a>	1709733 CIRCLE K #8105	1701 HWY 17 N MYRTLE BEACH	Hist-UST2-SC	Listed	0.24 E	-1
<a href="#">10</a> Maps: <a href="#">1</a> , <a href="#">4</a>	5084 MYRTLE BEACH CITY OF	10TH AVE N & OAK ST MYRTLE BEACH	HIST-LUST-SC	Listed	0.28 SW	0
<a href="#">11</a> Maps: <a href="#">1</a> , <a href="#">4</a>	5136 CHAPIN BULK PLANT	1819 JACKSON ST MYRTLE BEACH	HIST-LUST-SC	Listed	0.3 SW	-4
<a href="#">12</a> Maps: <a href="#">1</a> , <a href="#">4</a>	SC0570028589 USAF MYRTLE BEACH AFB STP	NORTH PATROL RD MYRTLE BEACH	Hist-SS-SC	Listed	0.3 NE	0
<a href="#">12</a> Maps: <a href="#">1</a> , <a href="#">4</a>	SC2570025260 USAF AEROSPACE GROUND EQUIPMENT	JCT AVE B & 2ND ST MYRTLE BEACH	Hist-SS-SC	Listed	0.3 NE	0
<a href="#">13</a> Maps: <a href="#">1</a> , <a href="#">4</a>	5113 CIRCLE K 2708111	1101 N Kings Hwy Myrtle Beach	HIST-LUST-SC	Listed	0.31 S	0
<a href="#">13</a> Maps: <a href="#">1</a> , <a href="#">4</a>	5113 CIRCLE K 2708111	1101 N KINGS HWY MYRTLE BEACH	LUST-Closed-SC	Listed	0.31 S	0



MAP ID	ID/SITE NAME	ADDRESS	DATABASE	STATUS	DISTANCE (MILES)	ELEV DIFF (FEET)
<a href="#">14</a> Maps: <a href="#">1, 4</a>	5031 BETTER BRANDS INC	908 JACKSON ST MYRTLE BEACH	Controls-SC	Listed	0.34 SW	-5
<a href="#">14</a> Maps: <a href="#">1, 4</a>	5031 BETTER BRANDS INC	908 JACKSON ST MYRTLE BEACH	HIST-LUST-SC	Listed	0.34 SW	-5
<a href="#">14</a> Maps: <a href="#">1, 4</a>	5031 BETTER BRANDS INC	908 JACKSON ST MYRTLE BEACH	LUST-Closed-SC	Listed	0.34 SW	-5
<a href="#">15</a> Maps: <a href="#">1, 4</a>	11179 VERIZON MYRTLE BEACH TOLL	919 LUMBER ST MYRTLE BEACH	LUST-Closed-SC	Listed	0.37 W	-6
<a href="#">16</a> Maps: <a href="#">1, 4</a>	12540 FOOD DEPOT	1101 TENTH AVE N MYRTLE BEACH	HIST-LUST-SC	Listed	0.38 W	-6
<a href="#">17</a> Maps: <a href="#">1, 4</a>	14658 YACHTSMAN RESORT	1400 N OCEAN BLVD MYRTLE BEACH	HIST-LUST-SC	Listed	0.39 SE	-21
<a href="#">17</a> Maps: <a href="#">1, 4</a>	14658 YACHTSMAN RESORT	1400 N OCEAN BLVD MYRTLE BEACH	LUST-Closed-SC	Listed	0.39 SE	-21
<a href="#">18</a> Maps: <a href="#">1, 4</a>	5137 CHAPIN SERVICE STATION	901 OAK ST MYRTLE BEACH	Controls-SC	Listed	0.42 SW	-5
<a href="#">18</a> Maps: <a href="#">1, 4</a>	5137 CHAPIN SERVICE STATION	901 OAK ST MYRTLE BEACH	HIST-LUST-SC	Listed	0.42 SW	-5
<a href="#">18</a> Maps: <a href="#">1, 4</a>	5137 CHAPIN SERVICE STATION	901 OAK ST MYRTLE BEACH	LUST-Closed-SC	Listed	0.42 SW	-5
<a href="#">19</a> Maps: <a href="#">1, 4</a>	12451 VERIZON MYRTLE BEACH MAIN	914 CHESTER ST MYRTLE BEACH	HIST-LUST-SC	Listed	0.42 S	-2
<a href="#">19</a> Maps: <a href="#">1, 4</a>	12451 VERIZON MYRTLE BEACH MAIN	914 CHESTER ST MYRTLE BEACH	LUST-Closed-SC	Listed	0.42 S	-2
<a href="#">20</a> Maps: <a href="#">1, 4</a>	I04SC0025 CONWAY BMB&GUNRY RNG	Not Reported by Agency	FUDS-US	Listed	0.43 NW	-6



MAP ID	ID/SITE NAME	ADDRESS	DATABASE	STATUS	DISTANCE (MILES)	ELEV DIFF (FEET)
<a href="#">21</a> Maps: <a href="#">1</a> , <a href="#">4</a>	10982 CHRIS YAHNIS COASTAL INC	851 BROADWAY MYRTLE BEACH	Controls-SC	Listed	0.47 SW	-3
<a href="#">21</a> Maps: <a href="#">1</a> , <a href="#">4</a>	10982 CHRIS YAHNIS COASTAL INC	851 BROADWAY MYRTLE BEACH	HIST-LUST-SC	Listed	0.47 SW	-3
<a href="#">21</a> Maps: <a href="#">1</a> , <a href="#">4</a>	10982 CHRIS YAHNIS COASTAL INC	851 BROADWAY MYRTLE BEACH	LUST-Closed-SC	Listed	0.47 SW	-3
<a href="#">22</a> Maps: <a href="#">1</a> , <a href="#">4</a>	378 LIBERTY CAR WASH	21ST AVE N & US HWY 17 N MYRTLE BEACH	AUL-SC	Listed	0.47 E	-6
<a href="#">22</a> Maps: <a href="#">1</a> , <a href="#">4</a>	15335 LIBERTY CAR WASH	21ST AVE N & US HWY 17 N MYRTLE BEACH	HIST-LUST-SC	Listed	0.47 E	-6



## POTENTIAL AREAS OF CONCERN/CONTAMINATION SUMMARY

DATABASE SEARCHED	SUBJECT SITE WITHIN POTENTIAL AREA OF CONCERN	AREAS FOUND WITHIN 1-MILE RADIUS
Military-Bases-US	No	0
South-East-CoalAsh-SC	No	0
NPL-Boundaries-US	No	0

## DATABASE OCCURRENCE SUMMARY

HIGH RISK* OCCURRENCES IDENTIFIED IN REQUESTED SEARCH RADIUS		
DATABASE SEARCHED	DISTANCE SEARCHED (MILES)	HIGH RISK OCCURRENCES FOUND
GWT-Active-SC	0.5	0
LUST-Open-SC	0.5	0
NPL-Proposed-US	1	0
NPL-US	1	0
SAA-Agreements-US	1	0
SEMS-Active-US	0.5	0
State-NPL-SC	1	0
Tribal-LUST-Open-US	0.5	0

\* For the purposes of this report, "high risk" occurrences are those that have known contamination and have not received a "case closed" or "no further action" status from the agency that maintains the records.

## ASTM/AAI STANDARD RECORD SOURCES SUMMARY

STANDARD ENVIRONMENTAL RECORD SOURCES	ASTM MIN. SEARCH DIST. / ERS SEARCH DIST. (MILES)	ERS DATABASE NAME	TOTAL LISTINGS	MAP ID #'S
Federal NPL site list	1.0 / 1.0	NPL-Proposed-US	0	None Listed
		NPL-US	0	None Listed
Federal Delisted NPL site list	0.5 / 1.0	NPL-Delisted-US	0	None Listed
Federal CERCLIS list	0.5 / 0.5	SEMS-Active-US	0	None Listed
Federal CERCLIS NFRAP site list	0.5 / 0.5	SEMS-Archived-US	0	None Listed
Federal RCRA CORRACTS facilities list	1.0 / 1.0	RCRA-COR-US	0	None Listed
Federal RCRA non-CORRACTS TSD facilities list	0.5 / 0.5	RCRA-TSDF-US	0	None Listed
Federal RCRA generators list	Property and adjoining properties / 0.25	RCRA-CESQG-US	0	None Listed
		RCRA-LQG-US	0	None Listed
		RCRA-NON-US	2	<a href="#">1, 6</a>



		RCRA-SQG-US	0	None Listed
Federal Inst/Eng control registries	Property Only / 0.25	Controls-RCRA-US	0	None Listed
		Controls-US	0	None Listed
		Hist-US-EC	0	None Listed
		Hist-US-IC	0	None Listed
		LIENS-US	0	None Listed
Federal ERNS list	Property Only / 0.0625	ERNS-US	0	None Listed
State and Tribal-Equivalent NPL	1.0 / 1.0	State-NPL-SC	0	None Listed
State and Tribal-Equivalent CERCLIS	0.5 / 0.5	Hist-SS-SC	2	<a href="#">12</a> , <a href="#">12</a>
		SASPL-SC	0	None Listed
		SS-SC	0	None Listed
State and Tribal landfill and/or solid waste disposal sites	0.5 / 0.5	Debris-Reg9-US	0	None Listed
		Hist-Dumps-US	0	None Listed
		HIST-SWLF-SC	0	None Listed
		SWF-SC	0	None Listed
		SWLF-US	0	None Listed
		Tribal-ODI-US	0	None Listed
State and Tribal Leaking Storage Tank Lists	0.5 / 0.5	HIST-LUST-SC	12	<a href="#">4</a> , <a href="#">5</a> , <a href="#">10</a> , <a href="#">11</a> , <a href="#">13</a> , <a href="#">14</a> , <a href="#">16</a> , <a href="#">17</a> , <a href="#">18</a> , <a href="#">19</a> , <a href="#">21</a> , <a href="#">22</a>
		LUST-Closed-SC	9	<a href="#">4</a> , <a href="#">5</a> , <a href="#">13</a> , <a href="#">14</a> , <a href="#">15</a> , <a href="#">17</a> , <a href="#">18</a> , <a href="#">19</a> , <a href="#">21</a>
		LUST-Open-SC	0	None Listed
		Tribal-LUST-Closed-US	0	None Listed
		Tribal-LUST-Open-US	0	None Listed
		AST-SC	0	None Listed
State and Tribal Registered Storage Tank Lists	Property and adjoining properties / 0.25	Del-Pro-SC	0	None Listed
		FEMA-UST-US	0	None Listed
		Hist-AST-SC	0	None Listed
		HIST-UST-SC	2	<a href="#">4</a> , <a href="#">5</a>
		Tribal-LUST-Open-US	0	None Listed
		UST-SC	2	<a href="#">4</a> , <a href="#">5</a>
State and Tribal Inst/Eng Control Registries	Property Only / 0.5	AUL-SC	1	<a href="#">22</a>
		Controls-SC	3	<a href="#">14</a> , <a href="#">18</a> , <a href="#">21</a>
State and Tribal Voluntary Cleanup Sites	0.5 / 0.5	Not Reported by Agency	0	None Listed
State and Tribal Brownfield Sites	0.5 / 0.5	BF-Tribal-US	0	None Listed
		BFVCP-SC	0	None Listed



FEDERAL ASTM/AAI DATABASES							
DATABASE SEARCHED	DISTANCE SEARCHED	SUBJECT SITE	0.125 MILES	0.25 MILES	0.5 MILES	1.0 MILES	TOTAL
BF-Tribal-US	0.5	0	0	0	0	-	0
BF-US	0.5	0	0	0	0	-	0
Controls-RCRA-US	0.5	0	0	0	0	-	0
Controls-US	0.5	0	0	0	0	-	0
Debris-Reg9-US	0.5	0	0	0	0	-	0
ERNS-US	0.0625	0	0	-	-	-	0
FTTS-ENF-US	0.25	0	0	0	-	-	0
Hist-Dumps-US	0.5	0	0	0	0	-	0
Hist-FEMA-UST-US	0.25	0	0	0	-	-	0
Hist-US-EC	0.5	0	0	0	0	-	0
Hist-US-IC	0.5	0	0	0	0	-	0
HMIS-US	0.0625	0	0	-	-	-	0
LIENS-US	0.0625	0	0	-	-	-	0
NPL-Delisted-US	1	0	0	0	0	0	0
NPL-Proposed-US	1	0	0	0	0	0	0
NPL-US	1	0	0	0	0	0	0
PADS-US	0.0625	0	0	-	-	-	0
PCB-US	0.25	0	0	0	-	-	0
RCRA-CESQG-US	0.25	0	0	0	-	-	0
RCRA-COR-US	1	0	0	0	0	0	0
RCRA-LQG-US	0.25	0	0	0	-	-	0
RCRA-NON-US	0.25	0	1	1	-	-	2
RCRA-SQG-US	0.25	0	0	0	-	-	0
RCRA-TSDF-US	0.5	0	0	0	0	-	0
SAA-Agreements-US	1	0	0	0	0	0	0
SEMS-Active-US	0.5	0	0	0	0	-	0
SEMS-Archived-US	0.5	0	0	0	0	-	0
SWLF-US	0.5	0	0	0	0	-	0
Tribal-LUST-Closed-US	0.5	0	0	0	0	-	0
Tribal-LUST-Open-US	0.5	0	0	0	0	-	0
Tribal-ODL-US	0.5	0	0	0	0	-	0
Tribal-UST-US	0.25	0	0	0	-	-	0

STATE ASTM/AAI DATABASES							
DATABASE SEARCHED	DISTANCE SEARCHED	SUBJECT SITE	0.125 MILES	0.25 MILES	0.5 MILES	1.0 MILES	TOTAL
AST-SC	0.25	0	0	0	-	-	0
AUL-SC	0.5	0	0	0	1	-	1
BFVCP-SC	0.5	0	0	0	0	-	0
Controls-SC	0.5	0	0	0	3	-	3
Del-Pro-SC	0.25	0	0	0	-	-	0
ENF-SC	0.25	0	0	2	-	-	2
GWT-Active-SC	0.5	0	0	0	0	-	0
GWT-NFA-SC	0.5	0	0	0	0	-	0
Hist-AST-SC	0.25	0	0	0	-	-	0
HIST-LUST-SC	0.5	0	0	2	10	-	12
Hist-SS-SC	0.5	0	0	0	2	-	2
HIST-SWLF-SC	0.5	0	0	0	0	-	0
HIST-UST-SC	0.25	0	0	2	-	-	2
HW-TSD-SC	0.5	0	0	0	0	-	0
LUST-Closed-SC	0.5	0	0	2	7	-	9
LUST-Open-SC	0.5	0	0	0	0	-	0
Manifest2-RI	0.0625	0	0	-	-	-	0



### STATE ASTM/AAI DATABASES

DATABASE SEARCHED	DISTANCE SEARCHED	SUBJECT SITE	0.125 MILES	0.25 MILES	0.5 MILES	1.0 MILES	TOTAL
SASPL-SC	0.5	0	0	0	0	-	0
Spills-SC	0.0625	0	0	-	-	-	0
SS-SC	0.5	0	0	0	0	-	0
State-NPL-SC	1	0	0	0	0	0	0
SWF-SC	0.5	0	0	0	0	-	0
SWRCY-SC	0.5	0	0	0	0	-	0
UST-SC	0.25	0	0	2	-	-	2

### SUPPLEMENTAL DATABASES

DATABASE SEARCHED	DISTANCE SEARCHED	SUBJECT SITE	0.125 MILES	0.25 MILES	0.5 MILES	1.0 MILES	TOTAL
Air-Active-SC	0.25	0	0	0	-	-	0
BioFuel-US	0.25	0	0	0	-	-	0
CDDRF-SC	0.25	0	0	0	-	-	0
CDL-US	0.0625	0	0	-	-	-	0
Cleaners-SC	0.25	0	0	0	-	-	0
Coal-Ash-Dams-US	0.5	0	0	0	0	-	0
Coal-Ash-SC	0.5	0	0	0	0	-	0
DCTF-SC	0.25	0	0	0	-	-	0
DryCleaners-SC	0.25	0	0	0	-	-	0
EGRID-US	0.5	0	0	0	0	-	0
EPA-Watch-List-US	0.25	0	0	0	-	-	0
FA-HW-SC	0.0625	0	0	-	-	-	0
FA-HW-US	0.0625	0	0	-	-	-	0
FA-SWF-SC	0.0625	0	0	-	-	-	0
FA-UST-SC	0.0625	0	0	-	-	-	0
FRS-US	0.0625	0	0	-	-	-	0
FTTS-INSP-US	0.0625	0	0	-	-	-	0
FUDS-US	1	0	0	0	1	0	1
FUSRAP-US	0.25	0	0	0	-	-	0
GWCI-SC	0.5	0	0	0	0	-	0
Hist-AFS2-US	0.25	0	0	0	-	-	0
Hist-AFS-US	0.25	0	0	0	-	-	0
Hist-CERCLA-SC	0.25	0	0	0	-	-	0
Hist-CERCLIS-NFRAP-US	0.25	0	0	0	-	-	0
Hist-CERCLIS-US	0.25	0	0	0	-	-	0
Hist-DryCleaners-SC	0.25	0	0	0	-	-	0
Hist-ERNS-US	0.0625	0	0	-	-	-	0
Hist-FIFRA-US	0.25	0	0	0	-	-	0
Hist-FINDS-US	0.0625	0	0	-	-	-	0
HIST-FUDS-SC	1	0	0	0	0	0	0
Hist-LUST2-SC	0.25	0	0	2	-	-	2
HIST-MLTS-US	0.25	0	0	0	-	-	0
Hist-NPL-US	0.25	0	0	0	-	-	0
Hist-Priority-Report-SC	0.25	0	0	0	-	-	0
Hist-RCRIS-US	0.25	0	0	0	-	-	0
Hist-SC	0.0625	0	0	-	-	-	0
Hist-Spills-SC	0.0625	0	0	-	-	-	0
Hist-SWF-SC	0.25	0	0	0	-	-	0
Hist-TRIS-US	0.25	0	0	0	-	-	0
Hist-US	0.0625	0	0	-	-	-	0
Hist-UST2-SC	0.25	0	0	2	-	-	2
Hist-WaterWells-US	0.0625	0	0	-	-	-	0



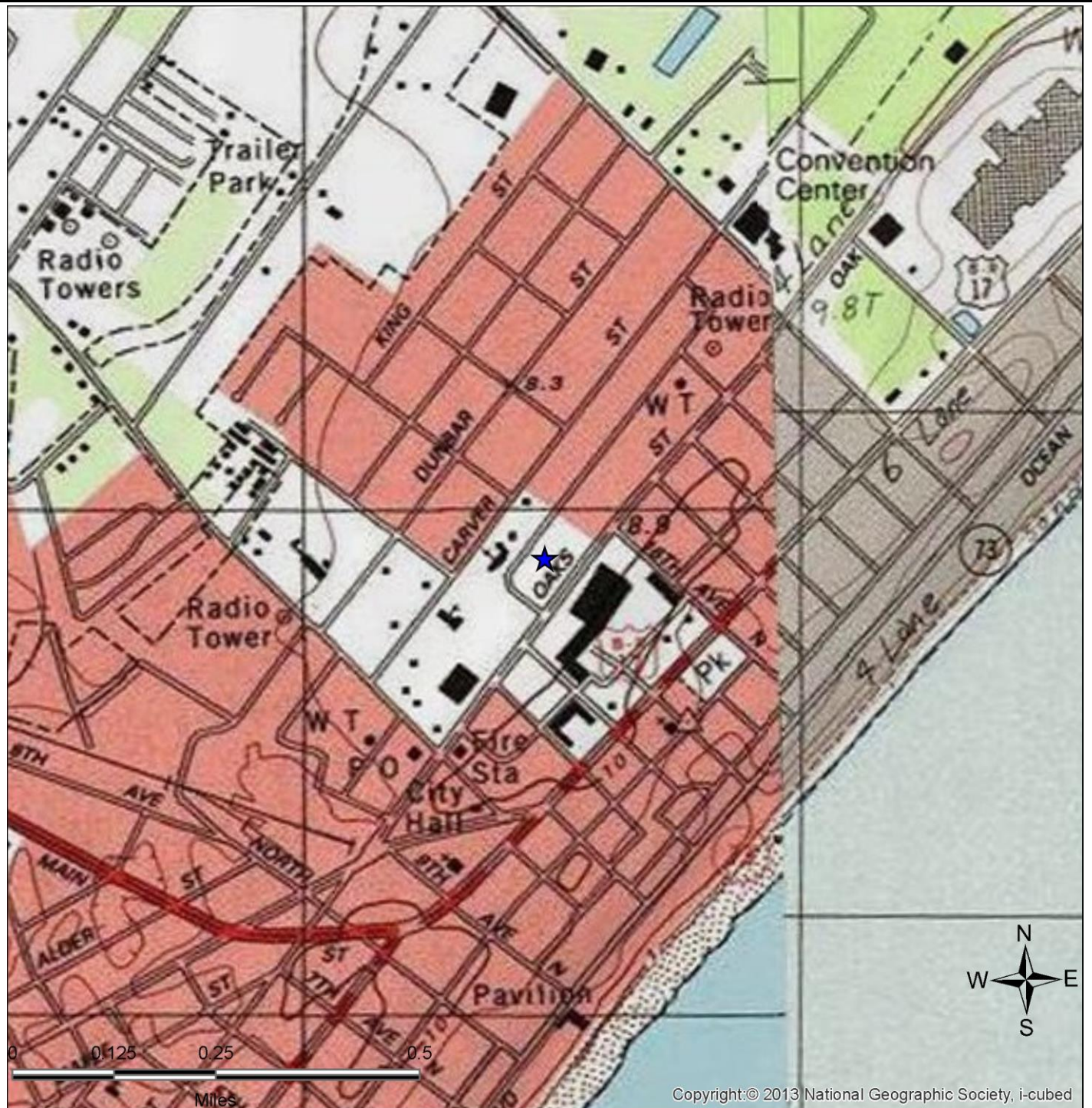
SUPPLEMENTAL DATABASES							
DATABASE SEARCHED	DISTANCE SEARCHED	SUBJECT SITE	0.125 MILES	0.25 MILES	0.5 MILES	1.0 MILES	TOTAL
ICIS-Air-US	0.0625	0	0	-	-	-	0
ICIS-FEC-US	0.0625	0	0	-	-	-	0
ICIS-NPDES-US	0.0625	0	0	-	-	-	0
IWG-SC	0.25	0	2	0	-	-	2
Lead-Removal-SC	0.25	0	0	0	-	-	0
Lead-Smelter-2-US	0.25	0	0	0	-	-	0
Lead-US	0.25	0	0	0	-	-	0
LMOP-US	0.5	0	0	0	0	-	0
Mines-SC	0.0625	0	0	-	-	-	0
MINES-US	0.0625	0	0	-	-	-	0
MLTS-US	0.0625	0	0	-	-	-	0
MRDS-US	0.25	0	0	0	-	-	0
NPDES-SC	0.0625	0	0	-	-	-	0
PCS-US	0.25	0	0	1	-	-	1
Public-Notices-SC	0.25	0	0	0	-	-	0
RADINFO-US	0.0625	0	0	-	-	-	0
RFG-Lab-US	0.25	0	0	0	-	-	0
RMP-US	0.0625	0	0	-	-	-	0
ROD-US	0.5	0	0	0	0	-	0
RWT-SC	0.25	0	0	0	-	-	0
SDWIS-US	0.25	0	0	0	-	-	0
SSTS-US	0.0625	0	0	-	-	-	0
Tribal-Air-US	0.25	0	0	0	-	-	0
Tribal-VCP-US	0.5	0	0	0	0	-	0
TRIS2000-US	0.0625	0	0	-	-	-	0
TRIS2010-US	0.0625	0	0	-	-	-	0
TRIS80-US	0.0625	0	0	-	-	-	0
TRIS90-US	0.0625	0	0	-	-	-	0
TSCA-US	0.0625	0	0	-	-	-	0
UIC-SC	0.0625	0	0	-	-	-	0
UMTRA-US	0.0625	0	0	-	-	-	0
USGS-Waterwells-US	0.0625	0	0	-	-	-	0
Vapor-Intrusions-US	0.5	0	0	0	0	-	0

PROPRIETARY HISTORIC DATABASES							
DATABASE SEARCHED	DISTANCE SEARCHED	SUBJECT SITE	0.125 MILES	0.25 MILES	0.5 MILES	1.0 MILES	TOTAL
Hist-Agriculture	0.0625	0	0	-	-	-	0
Hist-Auto Dealers	0.0625	0	0	-	-	-	0
Hist-Auto Repair	0.25	0	0	1	-	-	1
Hist-Chemical Manufacturing	0.0625	0	0	-	-	-	0
Hist-Chemical-Storage	0.0625	0	0	-	-	-	0
Hist-Cleaners	0.25	0	0	0	-	-	0
Hist-Convenience	0.0625	0	0	-	-	-	0
Hist-Disposal-Recycle	0.0625	0	0	-	-	-	0
Hist-Food-Processors	0.0625	0	0	-	-	-	0
Hist-Gun-Ranges	0.0625	0	0	-	-	-	0
Hist-Machine Shop	0.0625	0	0	-	-	-	0
Hist-Manufacturing	0.0625	0	0	-	-	-	0
Hist-Metal Plating	0.0625	0	0	-	-	-	0
Hist-Mining	0.0625	0	0	-	-	-	0
Hist-Mortuaries	0.0625	0	0	-	-	-	0
Hist-Oil-Gas	0.0625	0	0	-	-	-	0



PROPRIETARY HISTORIC DATABASES							
DATABASE SEARCHED	DISTANCE SEARCHED	SUBJECT SITE	0.125 MILES	0.25 MILES	0.5 MILES	1.0 MILES	TOTAL
Hist-OilGas-Refiners	0.0625	0	0	-	-	-	0
Hist-Other	0.0625	0	0	-	-	-	0
Hist-Paint-Stores	0.0625	0	0	-	-	-	0
Hist-Petroleum	0.0625	0	0	-	-	-	0
Hist-Post-Offices	0.0625	0	0	-	-	-	0
Hist-Printers	0.0625	0	0	-	-	-	0
Hist-Rental	0.0625	0	0	-	-	-	0
Hist-RV-Dealers	0.0625	0	0	-	-	-	0
Hist-Salvage	0.0625	0	0	-	-	-	0
Hist-Service Stations	0.25	0	0	0	-	-	0
Hist-Steel-Metals	0.0625	0	0	-	-	-	0
Hist-Textile	0.0625	0	0	-	-	-	0
Hist-Transportation	0.0625	0	0	-	-	-	0
Hist-Trucking	0.0625	0	0	-	-	-	0
Hist-Vehicle-Parts	0.0625	0	0	-	-	-	0
Hist-Vehicle-Washing	0.0625	0	0	-	-	-	0





## **SITE LOCATION TOPOGRAPHIC MAP**

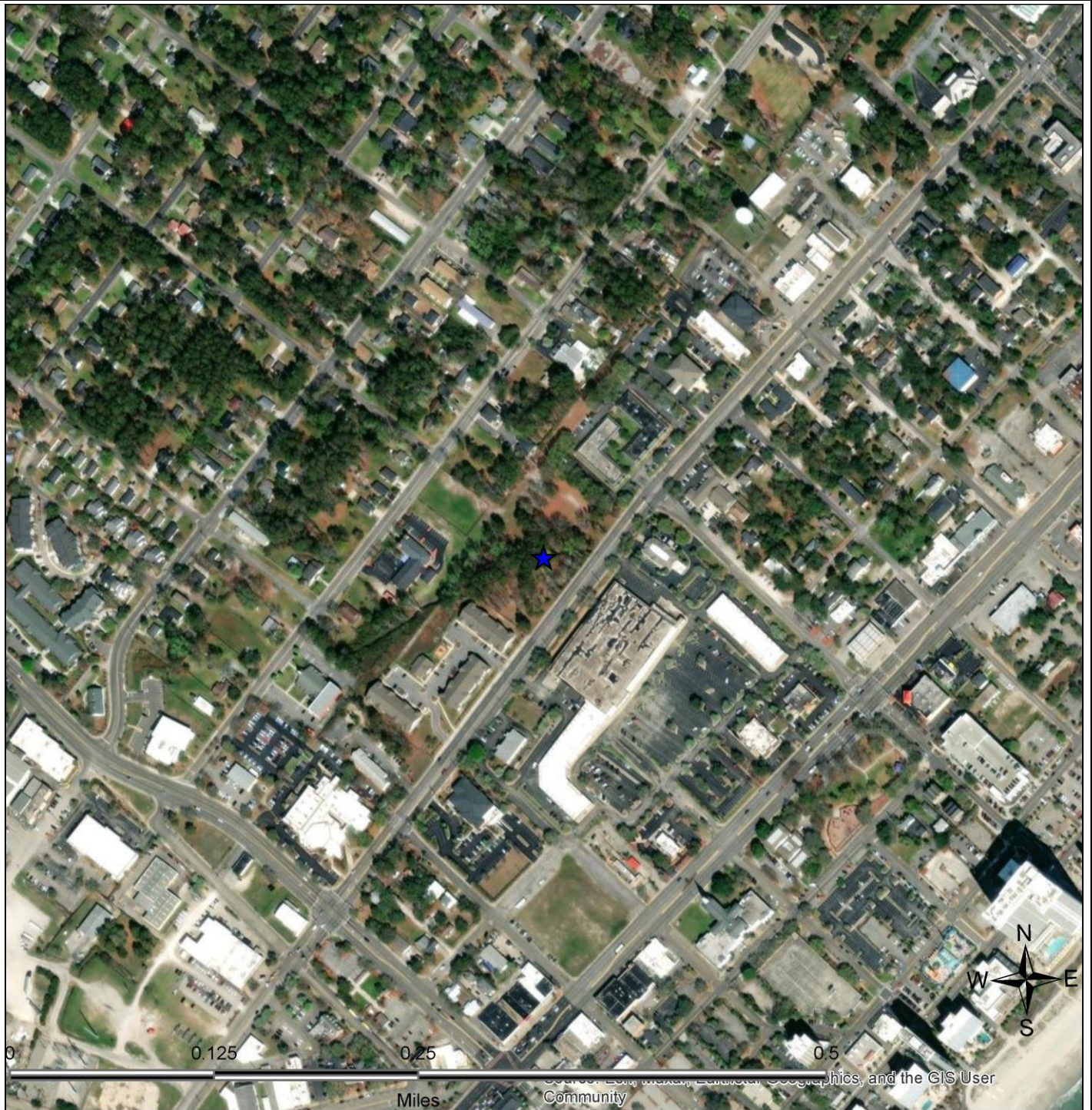
U.S. Geological Survey. Myrtle Beach (Date Unavailable) Quadrangle, 7.5 Minute Series

Enviro Scan

North Oak Street  
Myrtle Beach, SC 29577

FIGURE: 1  
JOB: ESA1-2521  
DATE: 3/19/2025





## **SITE LOCATION MAP**

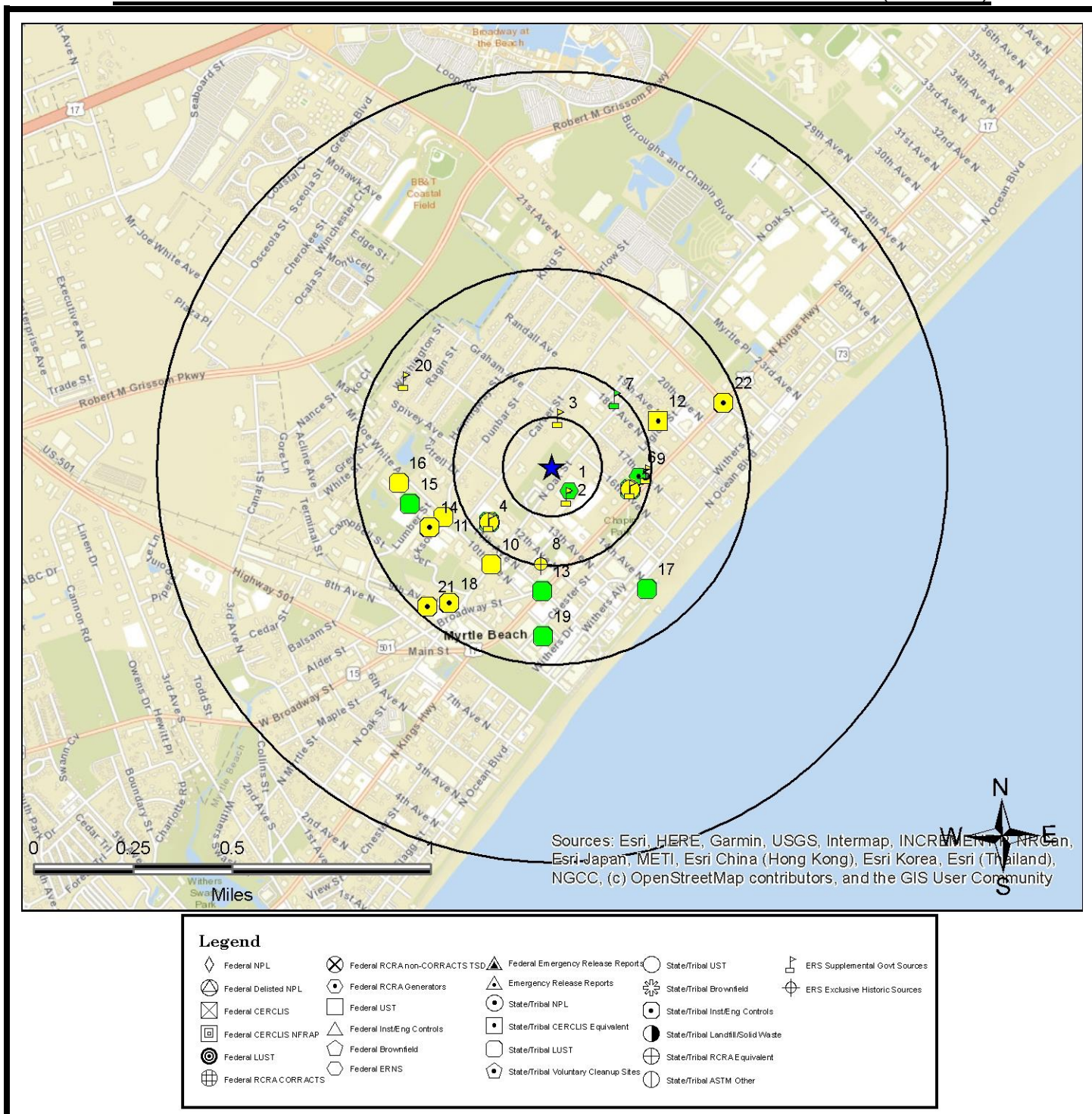
Enviro Scan

North Oak Street  
Myrtle Beach, SC 29577

FIGURE: 2  
JOB: ESA1-2521  
DATE: 3/19/2025



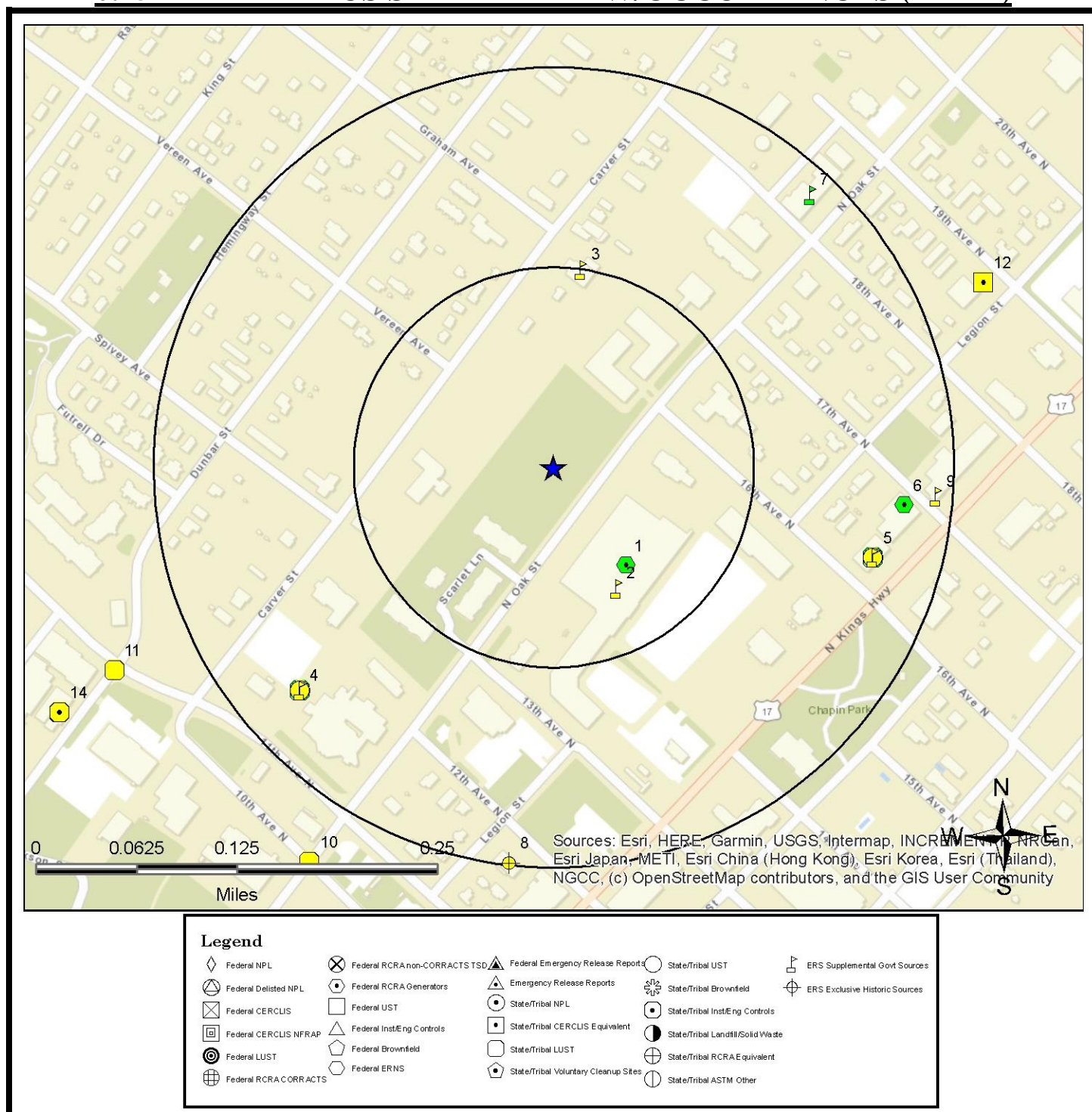
## 1-MILE RADIUS STREET MAP W/OCCURRENCES (MAP1)



All plotted occurrences represent approximate locations based on geographic information provided by the respective agency. Actual locations may vary due to numerous reasons such as: the size of the property, accuracy of the provided location, accuracy of the software used to determine the location, etc. **Occurrences are shown in three colors** to give a visual indication of the potential risk of the listed occurrence based on the type of list and the current status of the occurrence. Occurrences shown in **RED** are locations with known contamination that have not received a "case closed" or "no further action" status. Occurrences shown in **YELLOW** have been listed by the respective agency, but do not always represent an environmental risk. The detailed status information and description of the listing should be reviewed for further information. Occurrences shown in **GREEN** are occurrences that have active permits or have had contamination in the past but have received a "case closed" or "no further action" status and therefore, do not likely present an environmental risk.



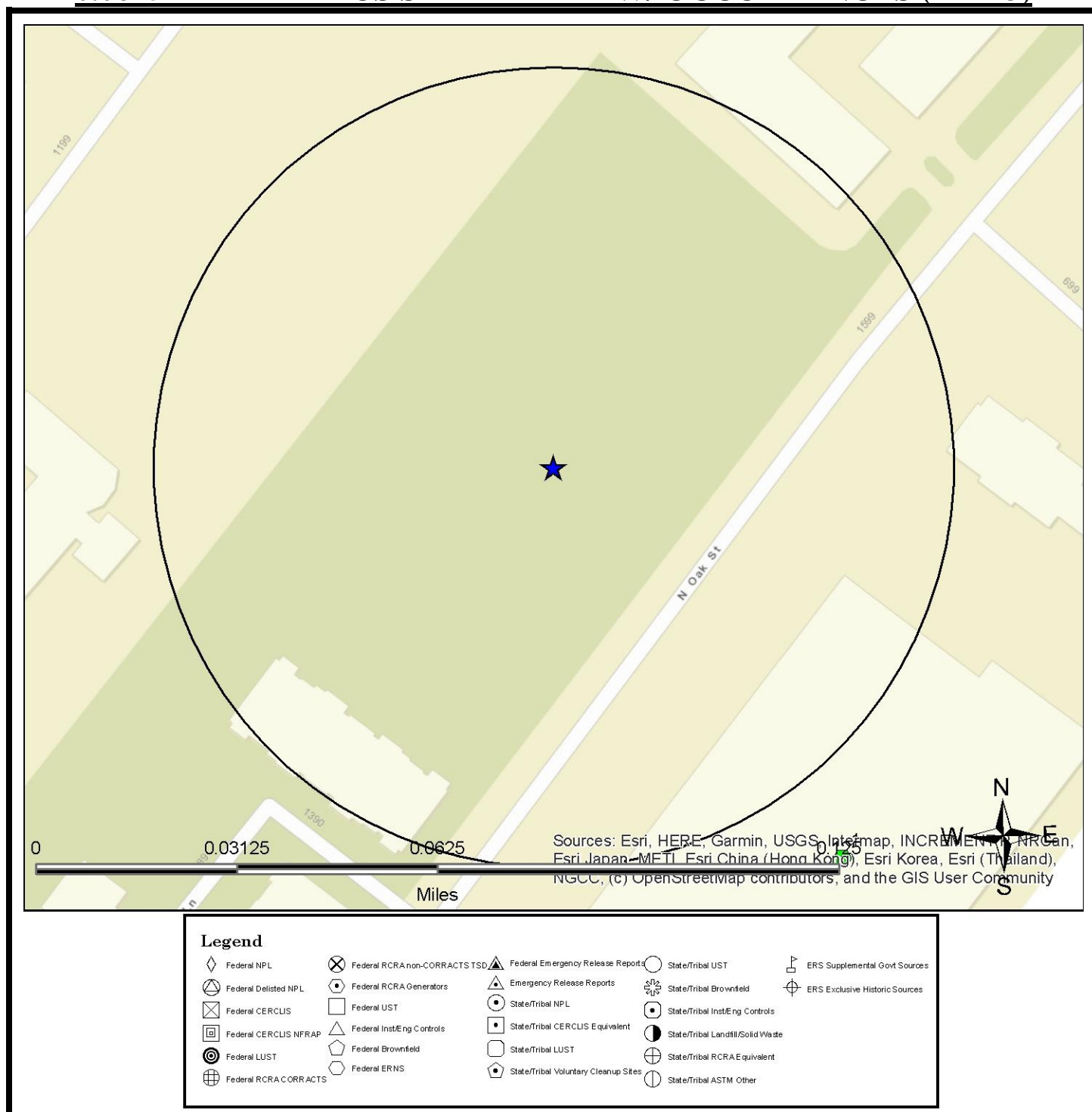
## 0.25-MILE RADIUS STREET MAP W/OCCURRENCES (MAP2)



All plotted occurrences represent approximate locations based on geographic information provided by the respective agency. Actual locations may vary due to numerous reasons such as: the size of the property, accuracy of the provided location, accuracy of the software used to determine the location, etc. **Occurrences are shown in three colors** to give a visual indication of the potential risk of the listed occurrence based on the type of list and the current status of the occurrence. Occurrences shown in **RED** are locations with known contamination that have not received a "case closed" or "no further action" status. Occurrences shown in **YELLOW** have been listed by the respective agency, but do not always represent an environmental risk. The detailed status information and description of the listing should be reviewed for further information. Occurrences shown in **GREEN** are occurrences that have active permits or have had contamination in the past but have received a "case closed" or "no further action" status and therefore, do not likely present an environmental risk.



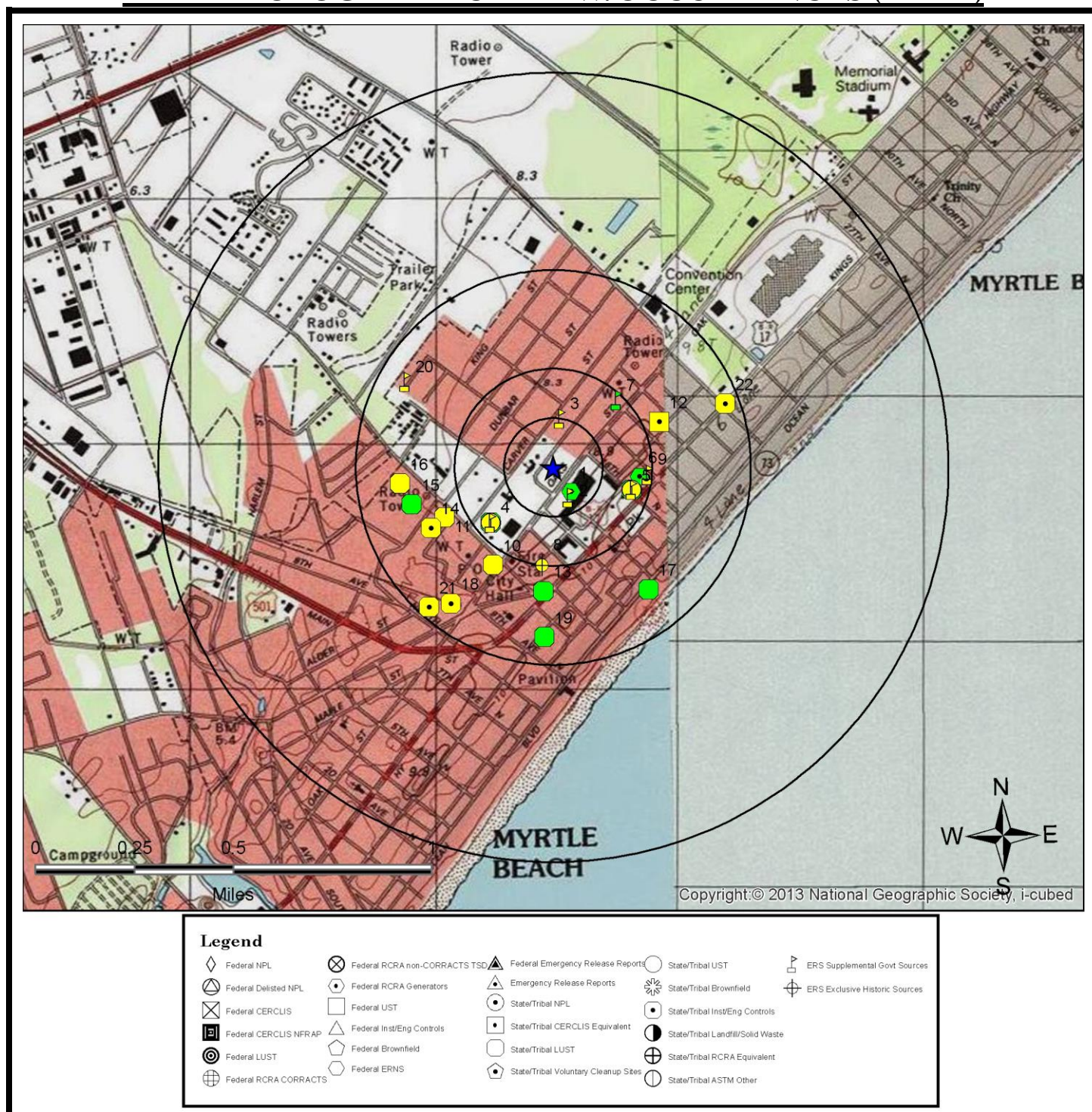
## 0.0625-MILE RADIUS STREET MAP W/ OCCURRENCES (MAP3)



All plotted occurrences represent approximate locations based on geographic information provided by the respective agency. Actual locations may vary due to numerous reasons such as: the size of the property, accuracy of the provided location, accuracy of the software used to determine the location, etc. **Occurrences are shown in three colors** to give a visual indication of the potential risk of the listed occurrence based on the type of list and the current status of the occurrence. Occurrences shown in **RED** are locations with known contamination that have not received a "case closed" or "no further action" status. Occurrences shown in **YELLOW** have been listed by the respective agency, but do not always represent an environmental risk. The detailed status information and description of the listing should be reviewed for further information. Occurrences shown in **GREEN** are occurrences that have active permits or have had contamination in the past but have received a "case closed" or "no further action" status and therefore, do not likely present an environmental risk.



# 1-MILE TOPOGRAPHIC MAP W/OCCURRENCES (MAP4)

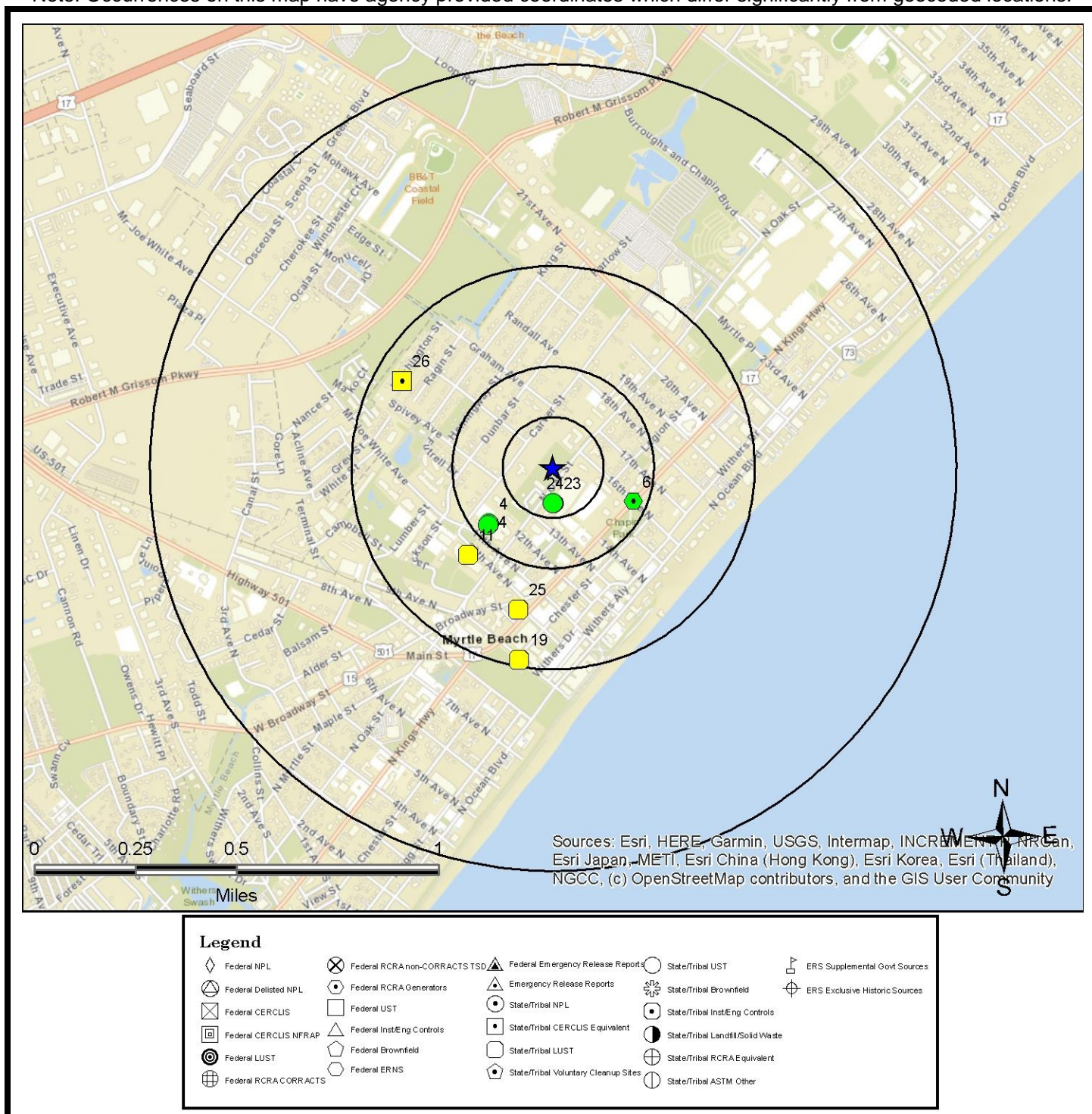


All plotted occurrences represent approximate locations based on geographic information provided by the respective agency. Actual locations may vary due to numerous reasons such as: the size of the property, accuracy of the provided location, accuracy of the software used to determine the location, etc. **Occurrences are shown in three colors** to give a visual indication of the potential risk of the listed occurrence based on the type of list and the current status of the occurrence. Occurrences shown in **RED** are locations with known contamination that have not received a "case closed" or "no further action" status. Occurrences shown in **YELLOW** have been listed by the respective agency, but do not always represent an environmental risk. The detailed status information and description of the listing should be reviewed for further information. Occurrences shown in **GREEN** are occurrences that have active permits or have had contamination in the past but have received a "case closed" or "no further action" status and therefore, do not likely present an environmental risk.



## AGENCY DIFFERENCES IN MAPPED LOCATIONS (MAP5)

Note: Occurrences on this map have agency provided coordinates which differ significantly from geocoded locations.



This "AGENCY DIFFERENCES IN MAPPED LOCATIONS (MAP 4)" is fully protected against reproduction in any way, shape or form by ERS Environmental Record Search. ALL applicable laws, copyrights, pending copyrights, trademarks, and any and all applicable Federal and State laws apply at all times. These protections include the concept, procedures, processes, layout, vision, color scheme, mapping layout, legends, data, any and all verbiage, and the entire concept.



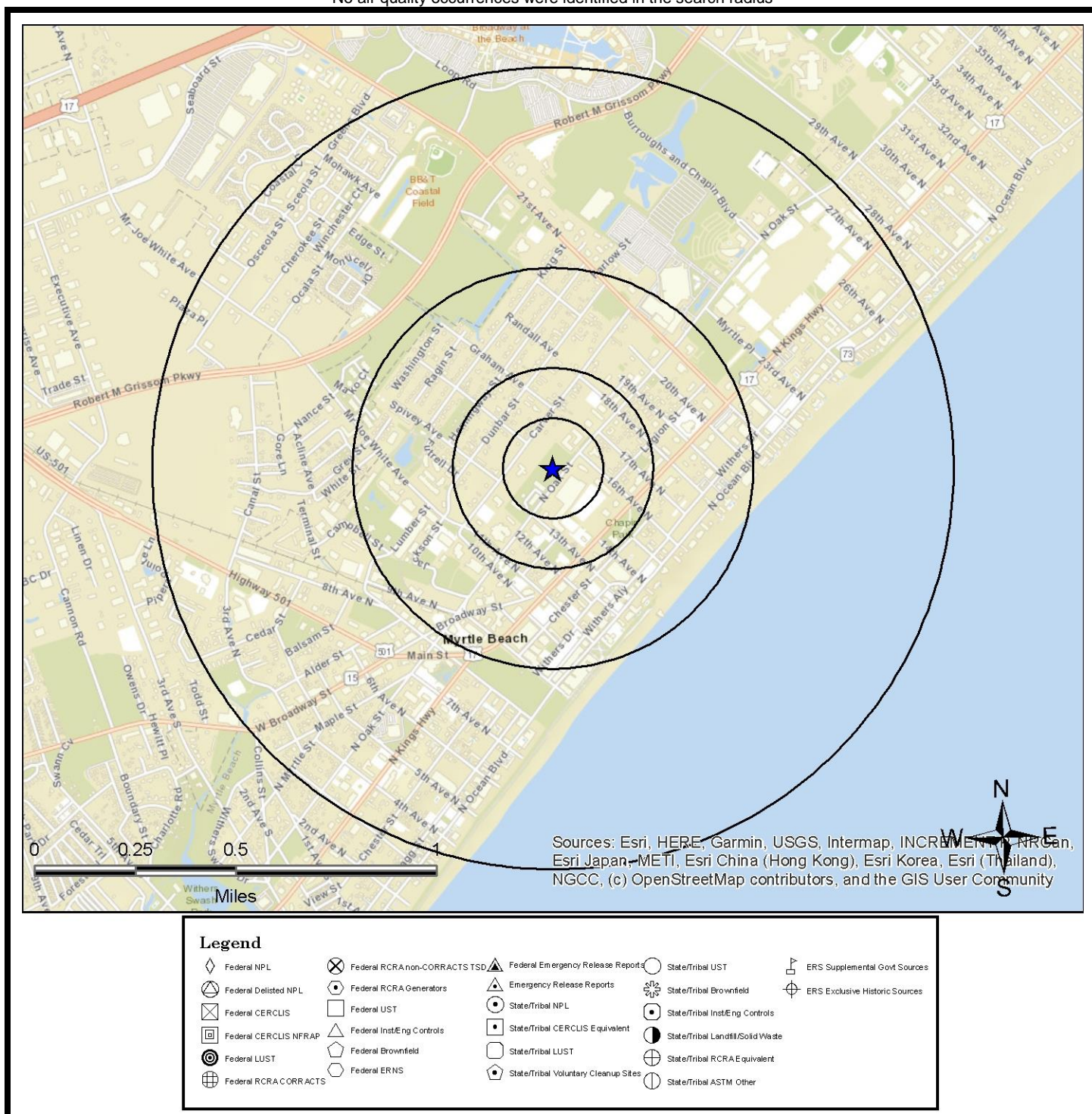
## SUMMARY OF AGENCY DIFFERENCES

MAP ID	ID / SITE NAME	ADDRESS / DATABASE	AGENCY COORDINATES	DISTANCE (MILES)	DIRECTION
4	5083 MYRTLE BEACH CITY OF	1101 N Oak St HIST-UST-SC	-78.8825, 33.6981	0.2	SW
4	05083 MYRTLE BEACH CITY OF	1101 OAK ST UST-SC	-78.88254, 33.69805	0.21	SW
6	SCD054241872 SHERWIN WILLIAMS CO	1611 N Kings Hwy RCRA-NON-US	-78.876255, 33.698803	0.22	E
11	5136 CHAPIN BULK PLANT	1819 JACKSON ST HIST-LUST-SC	-78.8834, 33.697	0.29	SW
19	12451 VERIZON MYRTLE BEACH MAIN	914 CHESTER ST HIST-LUST-SC	-78.8813, 33.6932	0.48	S
23	5236 KMART 9117	GRAND STRAND PLAZA KINGS HWY HIST-UST-SC	-78.8797, 33.6988	0.08	S
24	05236 KMART 9117	GRAND STRAND PLAZA KINGS HWY UST-SC	-78.87974, 33.69878	0.08	S
25	15322 MARYLAND FRIED CHICKEN	939 N KING HWY HIST-LUST-SC	-78.8813, 33.695	0.36	S
26	I04SC002500 CONWAY BOMBING RANGE	CONWAY BOMBING RANGE Hist-SS-SC	-78.8861, 33.7033	0.43	NW



# MAPPED AIR PERMITS WITH POTENTIAL DISPERSION (MAP6)

Note: Occurrences on this map are reported in Air Quality databases. Potential air plumes are drawn in the direction of the prevailing wind.  
No air quality occurrences were identified in the search radius

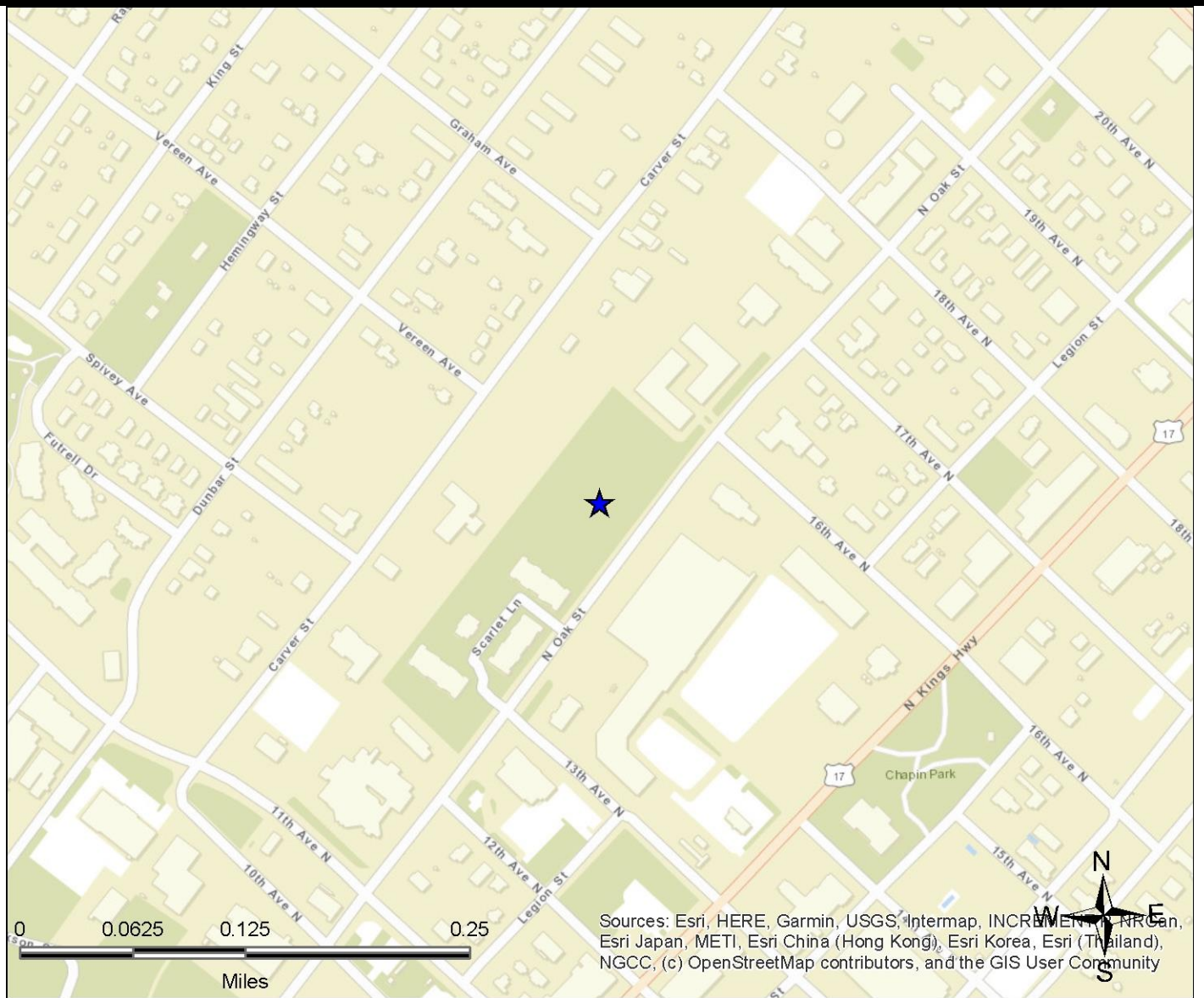


All plotted occurrences represent approximate locations based on geographic information provided by the respective agency/source. Actual locations may vary due to numerous reasons such as: the size of the property, accuracy of the provided location, accuracy of the software used to determine the location, etc. Potential air dispersion plumes are depicted to graphically show the direction contaminants may travel based on prevailing wind data and provide a visual screening tool only. Actual direction will vary especially by season. Depending on the actual contaminate, amount released, and other variables, the distance from the source the contaminate may travel can and will vary. Interpretation and review of all the actual relevant data by an environmental professional is recommended before making any decisions, conclusions or otherwise based on the map depictions, air data, and potential air dispersion plumes.

This "MAPPED AIR PERMITS WITH POTENTIAL DISPERSION (MAP 6)" is fully protected against reproduction in any way, shape or form by ERS Environmental Record Search. ALL applicable laws, copyrights, pending copyrights, trademarks, and any and all applicable Federal and State laws apply at all times. These protections include the concept, procedures, processes, layout, vision, color scheme, mapping layout, legends, data, any and all verbiage, and the entire concept.



## US FISH & WILDLIFE SERVICE, CRITICAL HABITATS



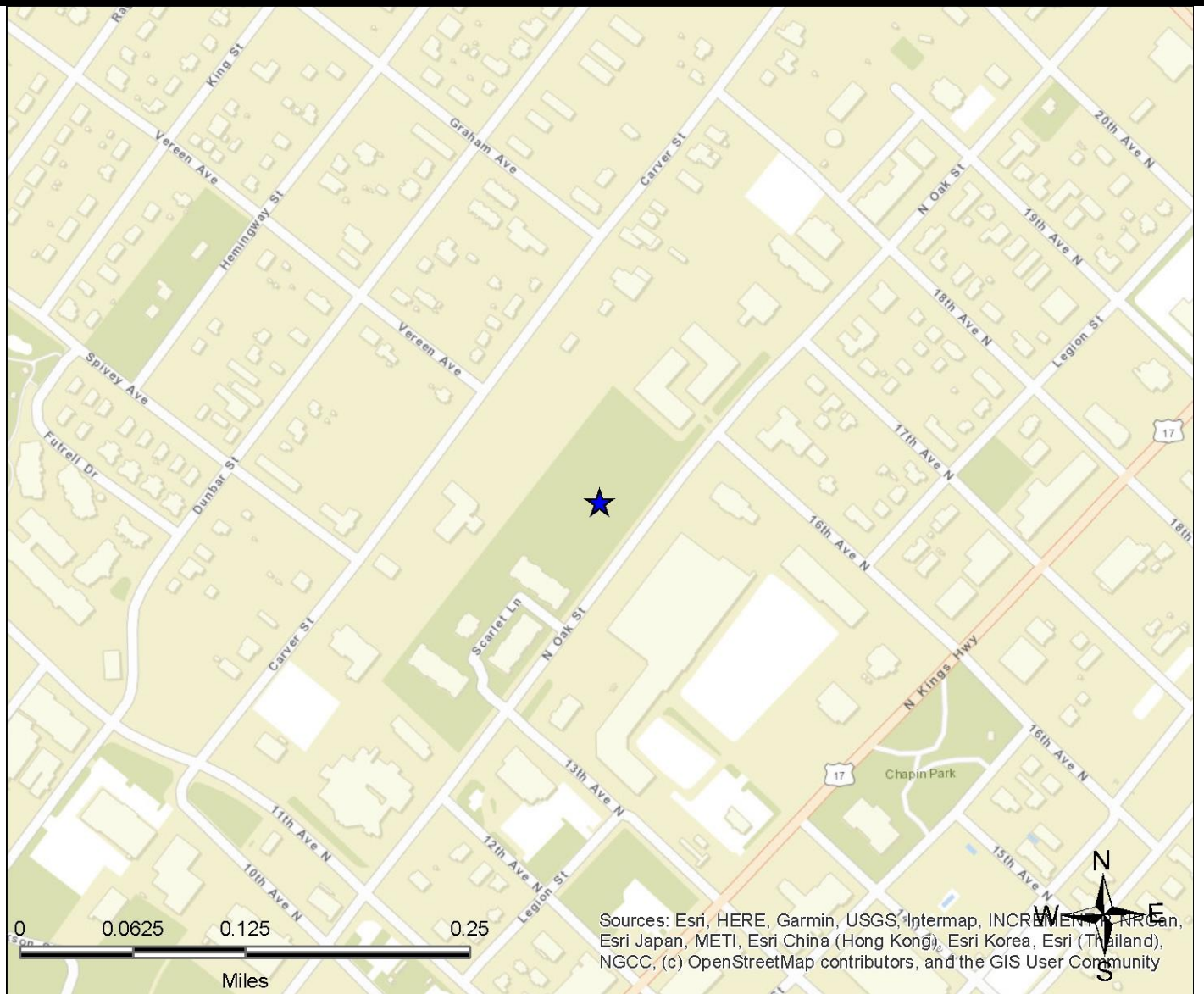
### Legend

Endangered
  Resolved Taxon
  Species of Concern
  Threatened

All plotted polygons represent approximate locations based on geographic information provided by the respective agency. Actual locations may vary due to numerous reasons such as: the size of the property, accuracy of the provided location, accuracy of the software used to determine the location, etc.



## FEDERAL LANDS AND TRIBAL AREAS



### Legend

BIA
  BLM
  BOR
  DOD
  FS
  FWS
  NPS
  OTHER
  TVA

All plotted polygons represent approximate locations based on geographic information provided by the respective agency. Actual locations may vary due to numerous reasons such as: the size of the property, accuracy of the provided location, accuracy of the software used to determine the location, etc. Note: Only areas of 640 acres or more are included.



## **FEDERAL LANDS AND TRIBAL AREAS MAP KEY**

ABBREVIATION	ADMINISTERING AGENCY NAME	DESCRIPTION
BIA	Bureau of Indian Affairs	Typically Indian Reservations
BLM	Bureau of Land Management	Typically Petroleum Reserves, Recreation Areas, Conservations Areas, and Wilderness Study Areas
BOR	Bureau of Reclamation	Typically Reservoirs and Lakes
DOD	Department of Defense	Typically Military Bases
FS	Forest Service	Typically National Forests and Wilderness Areas,
FWS	Fish and Wildlife Service	Typically Wilderness and Wildlife Refuges
NPS	National Park Service	Typically National Parks, National Monuments, and National Preserves
TVA	Tennessee Valley Authority	Typically Lakes and Reservoirs
Other	Other	Typically Laboratories, Correctional Facilities, Law Enforcement Training Facilities, Coast Guard Facilities, and Space Centers

This data was originally digitized by the National Mapping Division based on the sectional maps contained in 'The National Atlas of the United States of America' published by the USGS in 1970. The sectional maps were updated during 1978-1981 and digitized in the early 1980's. The data were updated in 1995 using 1:1,000,000-scale and 1:2,000,000-scale BLM state base maps. Only federal and Indian land polygons and attribute information were extracted for inclusion. In 1998, topological errors introduced when the state files were paneled were corrected.



## LISTED OCCURRENCE DETAILS

DATABASE	STATUS	DISTANCE	ELEVATION	MAP ID
RCRA-NON-US	Listed	0.07 miles SE	31 ft (1 ft higher than site)	<b>1</b>
SITE NAME			MAPS	ID
KMART 3817			<a href="#">1</a> , <a href="#">2</a> , <a href="#">4</a>	SCR000770875
ADDRESS			CITY	ZIP
1403 N Kings Hwy			Myrtle Beach	29577
DETAILS				
<p>More Details:  <a href="https://enviro.epa.gov/envirofacts/rcrainfo/facility?handlerId=SCR000770875">https://enviro.epa.gov/envirofacts/rcrainfo/facility?handlerId=SCR000770875</a>            Reporting Universe: Other</p> <p>Evaluations:            EVALUATION_IDENTIFIER: 001            EVALUATION_DESC: COMPLIANCE ASSISTANCE VISIT            EVALUATION_START_DATE: 06/23/2009            FOUND_VIOLATION: N</p>				

DATABASE	STATUS	DISTANCE	ELEVATION	MAP ID
IWG-SC	Listed	0.08 miles SE	31 ft (1 ft higher than site)	<b>2</b>
SITE NAME			MAPS	ID
OCEANSIDE DENTAL			<a href="#">1</a> , <a href="#">2</a> , <a href="#">4</a>	SC26-0336G
ADDRESS			CITY	ZIP
1317 N KINGS HWY STE 106			MYRTLE BEACH	29577



DETAILS
Permit ID: SC26-0336G Site County: Horry Permittee Address 2: Not Reported

DATABASE	STATUS	DISTANCE	ELEVATION	MAP ID
IWG-SC	Listed	0.13 miles N	29 ft (1 ft lower than site)	<b>3</b>
SITE NAME			MAPS	ID
OCEAN VIEW FUNERAL HOMES			<a href="#">1</a> , <a href="#">2</a> , <a href="#">4</a>	IWG000307
ADDRESS			CITY	ZIP
1212 CARVER STREET			MYRTLE BEACH	29577

DETAILS
Permit ID: IWG000307 Site County: Horry Permittee Address 2: Not Reported

DATABASE	STATUS	DISTANCE	ELEVATION	MAP ID
ENF-SC	Listed	0.2 miles SW	28 ft (2 ft lower than site)	<b>4</b>
SITE NAME			MAPS	ID
MYRTLE BEACH CITY OF			<a href="#">1</a> , <a href="#">2</a> , <a href="#">4</a>	05083
ADDRESS			CITY	ZIP
1101 OAK ST			MYRTLE BEACH	29577



## DETAILS

Site ID: 05083  
 Owner Name: MYRTLE BEACH CITY OF  
 Owner Contact: LARRY KERR  
 Owner Address: 937 BROADWAY ST  
 Owner City: MYRTLE BEACH  
 Owner State: SC  
 Owner Zip Code: 29578  
 Owner contact Phone Number: 843-918-2000  
 Facility Name: MYRTLE BEACH CITY OF  
 Facility Contact: LARRY KERR  
 Facility Phone: Not Reported  
 Tank Number: 1  
 Capacity: 10000  
 Substance: GN  
 Age: 5  
 Status: ABD

Tank Number: 2  
 Capacity: 500  
 Substance: DL  
 Age: 5  
 Status: ABD

DATABASE	STATUS	DISTANCE	ELEVATION	MAP ID
Hist-LUST2-SC	Listed	0.2 miles SW	28 ft (2 ft lower than site)	<b>4</b>
SITE NAME			MAPS	ID
CITY OF MYRTLE BEACH			<a href="#">1</a> , <a href="#">2</a> , <a href="#">4</a>	3561173
ADDRESS			CITY	ZIP
1101 OAK ST			MYRTLE BEACH	
DETAILS				
Reported Date: 1998				



DATABASE	STATUS	DISTANCE	ELEVATION	MAP ID
HIST-LUST-SC	Listed	0.2 miles SW	28 ft (2 ft lower than site)	<b>4</b>
SITE NAME			MAPS	ID
MYRTLE BEACH CITY OF			<a href="#">1</a> , <a href="#">2</a> , <a href="#">4</a>	5083
ADDRESS			CITY	ZIP
1101 N Oak St			Myrtle Beach	29577
DETAILS				
METHOD: GPS1 TIER: 2 LOCAL_FA_3: Horry X_AGENCY: -78.8825380007 Y_AGENCY: 33.6980480025				

DATABASE	STATUS	DISTANCE	ELEVATION	MAP ID
HIST-UST-SC	Listed	0.2 miles SW	28 ft (2 ft lower than site)	<b>4</b>
SITE NAME			MAPS	ID
MYRTLE BEACH CITY OF			<a href="#">1</a> , <a href="#">2</a> , <a href="#">4</a>	5083
ADDRESS			CITY	ZIP
1101 N Oak St			Myrtle Beach	29577
DETAILS				
METHOD: GPS1 TIER: 2 LOCAL_FA_4: Horry LOC_EID: 1353206 X_AGENCY: -78.8825380007 Y_AGENCY: 33.6980480025 FACILITY ID: SC0000067479				



DATABASE	STATUS	DISTANCE	ELEVATION	MAP ID
LUST-Closed-SC	Listed	0.2 miles SW	28 ft (2 ft lower than site)	<b>4</b>
SITE NAME			MAPS	ID
MYRTLE BEACH CITY OF			<a href="#">1</a> , <a href="#">2</a> , <a href="#">4</a>	5083
ADDRESS			CITY	ZIP
1101 OAK ST			MYRTLE BEACH	29577
DETAILS				
Site ID: 5083 Facility: MYRTLE BEACH CITY OF Street: 1101 OAK ST City: MYRTLE BEACH State: SC Zip: 29577 Release Number: 1 Project Manager: DEVOREJA County: Horry Tank Owner: MYRTLE BEACH CITY OF Reported: 12/29/1989 Confirmed: 8/20/1990 NFA: 6/2/1998 Rank: 3BF Status: 5 Substance: PETRO				

DATABASE	STATUS	DISTANCE	ELEVATION	MAP ID
UST-SC	Listed	0.2 miles SW	28 ft (2 ft lower than site)	<b>4</b>
SITE NAME			MAPS	ID
MYRTLE BEACH CITY OF			<a href="#">1</a> , <a href="#">2</a> , <a href="#">4</a>	05083
ADDRESS			CITY	ZIP
1101 OAK ST			MYRTLE BEACH	29577



## DETAILS

### Tank Information

#### URL:

<https://apps.dhec.sc.gov/Environment/USTRegistry/Registry/Details/05083>

Owner: MYRTLE BEACH CITY OF

Contact: MATT GOYAK

Owner Address: 937 BROADWAY ST

Owner City: MYRTLE BEACH

Owner State: SC

Owner Zip: 29578

Phone: 843-918-2000

Tank Number: 1

Capacity: 10000

Substance: GN

Age: 5

Tank Status: Abandoned

Tank Number: 2

Capacity: 500

Substance: DL

Age: 5

Tank Status: Abandoned

### Enforcement Action Information

: Not Reported

Historic Details (No Longer Provided by Agency)

UST Facility EID: 1353204

[More Details Link](#)

DATABASE	STATUS	DISTANCE	ELEVATION	MAP ID
ENF-SC	Listed	0.21 miles E	25 ft (5 ft lower than site)	<b>5</b>
SITE NAME			MAPS	ID
SNJ MARKET			<a href="#">1</a> , <a href="#">2</a> , <a href="#">4</a>	05174
ADDRESS			CITY	ZIP
1601 N KINGS HWY			MYRTLE BEACH	29577-3642



## DETAILS

Site ID: 05174  
 Owner Name: PATEL  
 Owner Contact: Not Reported  
 Owner Address: 1601 N KINGS HWY  
 Owner City: MYRTLE BEACH  
 Owner State: SC  
 Owner Zip Code: 29577-3642  
 Owner contact Phone Number: 843-617-2323  
 Facility Name: SNJ MARKET  
 Facility Contact: Not Reported  
 Facility Phone: 843-626-9205  
 Tank Number: 1  
 Capacity: 4000  
 Substance: GN  
 Age: 10  
 Status: ABD

Tank Number: 2  
 Capacity: 4000  
 Substance: GN  
 Age: 10  
 Status: ABD

Tank Number: 3  
 Capacity: 3000  
 Substance: GN  
 Age: 15

[More Details Link](#)

DATABASE	STATUS	DISTANCE	ELEVATION	MAP ID
Hist-LUST2-SC	Listed	0.21 miles E	25 ft (5 ft lower than site)	<b>5</b>
SITE NAME			MAPS	ID
EASY PICK UP #5			<a href="#">1</a> , <a href="#">2</a> , <a href="#">4</a>	4919893
ADDRESS			CITY	ZIP
1601 N KINGS HWY			MYRTLE BEACH	
DETAILS				
Reported Date: 1998				



DATABASE	STATUS	DISTANCE	ELEVATION	MAP ID
HIST-LUST-SC	Listed	0.21 miles E	25 ft (5 ft lower than site)	<b>5</b>
SITE NAME			MAPS	ID
QUIK MART 8			<a href="#">1</a> , <a href="#">2</a> , <a href="#">4</a>	5174
ADDRESS			CITY	ZIP
1601 N KINGS HWY			MYRTLE BEACH	29577-3642
DETAILS				
METHOD: GPS1 TIER: 2 LOCAL_FA_3: Horry X_AGENCY: -78.8767090023 Y_AGENCY: 33.6991879976				

DATABASE	STATUS	DISTANCE	ELEVATION	MAP ID
Hist-UST2-SC	Listed	0.21 miles E	25 ft (5 ft lower than site)	<b>5</b>
SITE NAME			MAPS	ID
EASY PICK UP #5			<a href="#">1</a> , <a href="#">2</a> , <a href="#">4</a>	4919893
ADDRESS			CITY	ZIP
1601 N KINGS HWY			MYRTLE BEACH	29577
DETAILS				
Reported Date: 1998				

DATABASE	STATUS	DISTANCE	ELEVATION	MAP ID
HIST-UST-SC	Listed	0.21 miles E	25 ft (5 ft lower than site)	<b>5</b>
SITE NAME			MAPS	ID
QUIK MART 8			<a href="#">1</a> , <a href="#">2</a> , <a href="#">4</a>	5174
ADDRESS			CITY	ZIP
1601 N Kings Hwy			Myrtle Beach	29577



DETAILS
<p>METHOD: GPS1  TIER: 2  LOCAL_FA_4: Horry  LOC_EID: 1353535  X_AGENCY: -78.8767090023  Y_AGENCY: 33.6991879976  FACILITY ID: SC0000069050</p>

DATABASE	STATUS	DISTANCE	ELEVATION	MAP ID
LUST-Closed-SC	Listed	0.21 miles E	25 ft (5 ft lower than site)	<b>5</b>
SITE NAME			MAPS	ID
SNJ MARKET			<a href="#">1</a> , <a href="#">2</a> , <a href="#">4</a>	5174
ADDRESS			CITY	ZIP
1601 N KINGS HWY			MYRTLE BEACH	29577-3642

DETAILS
<p>Site ID: 5174  Facility: SNJ MARKET  Street: 1601 N KINGS HWY  City: MYRTLE BEACH  State: SC  Zip: 29577-3642  Release Number: 1  Project Manager: DEVOREJA  County: Horry  Tank Owner: HARESH PATEL  Reported: 7/18/1989  Confirmed: 1/8/1990  NFA: 10/10/2000  Rank: 3BF  Status: 5  Substance: PETRO</p>



DATABASE	STATUS	DISTANCE	ELEVATION	MAP ID
UST-SC	Listed	0.21 miles E	25 ft (5 ft lower than site)	<b>5</b>
SITE NAME			MAPS	ID
SNJ MARKET			<a href="#">1</a> , <a href="#">2</a> , <a href="#">4</a>	05174
ADDRESS			CITY	ZIP
1601 N KINGS HWY			MYRTLE BEACH	29577-3642
DETAILS				
<p>Tank Information</p> <p>URL:  <a href="https://apps.dhec.sc.gov/Environment/USTRegistry/Registry/Details/05174">https://apps.dhec.sc.gov/Environment/USTRegistry/Registry/Details/05174</a></p> <p>Owner: PATEL  Contact: Not Reported  Owner Address: 1601 N KINGS HWY  Owner City: MYRTLE BEACH  Owner State: SC  Owner Zip: 29577-3642  Phone: 843-617-2323</p> <p>Tank Number: 1  Capacity: 4000  Substance: GN  Age: 10  Tank Status: Abandoned</p> <p>Tank Number: 10  Capacity: 10000  Substance: RUL  Age: 0  Tank Status: Currently In Use</p> <p>Tank Number: 11  Capacity: 10000  Substance: DL  Age: 0  Tank Status: Currently In Use</p> <p><a href="#">More Details Link</a></p>				



DATABASE	STATUS	DISTANCE	ELEVATION	MAP ID
RCRA-NON-US	Listed	0.22 miles E	29 ft (1 ft lower than site)	<b>6</b>
SITE NAME			MAPS	ID
SHERWIN WILLIAMS CO			<a href="#">1</a> , <a href="#">2</a> , <a href="#">4</a>	SCD054241872
ADDRESS			CITY	ZIP
1611 N Kings Hwy			Myrtle Beach	29577
DETAILS				
<p>More Details:  <a href="https://enviro.epa.gov/envirofacts/rcrainfo/facility?handlerId=SCD054241872">https://enviro.epa.gov/envirofacts/rcrainfo/facility?handlerId=SCD054241872</a>            Reporting Universe: Other</p>				

DATABASE	STATUS	DISTANCE	ELEVATION	MAP ID
PCS-US	Listed	0.24 miles NE	30 ft (0 ft higher than site)	<b>7</b>
SITE NAME			MAPS	ID
CAROLINA WATERWAY PLANTATION			<a href="#">1</a> , <a href="#">2</a> , <a href="#">4</a>	SCG160005
ADDRESS			CITY	ZIP
1805 N OAK ST				
DETAILS				
<p>Note: The link below is no longer active. Use ECHO explorer to find details on facility.  <a href="https://echo.epa.gov">https://echo.epa.gov</a>            URL:  <a href="http://www.epa-echo.gov/cgi-bin/get1cReport.cgi?tool=echo&amp;IDNumber=SCG160005">http://www.epa-echo.gov/cgi-bin/get1cReport.cgi?tool=echo&amp;IDNumber=SCG160005</a>            Facility Active?: Active            Major Discharger Indicator: Minor Discharger            Permit Type: General            Facility Type: Other            Permit Issued By: State            Permit Issued Date: 01/12/2012            Permit Expiration Date: 03/31/2016</p>				



DATABASE	STATUS	DISTANCE	ELEVATION	MAP ID
Hist-Auto Repair	Listed	0.24 miles S	32 ft (2 ft higher than site)	<b>8</b>
SITE NAME			MAPS	ID
ADAMS SERVICE CTR			<a href="#">1</a> , <a href="#">2</a> , <a href="#">4</a>	370641-PD
ADDRESS			CITY	ZIP
1108 Legion St			Myrtle Beach	29577
DETAILS				
Listing Year: 1997 SIC Category: AUTOMOBILE REPAIRING & SERVICE SIC Code: 753801				

DATABASE	STATUS	DISTANCE	ELEVATION	MAP ID
Hist-UST2-SC	Listed	0.24 miles E	29 ft (1 ft lower than site)	<b>9</b>
SITE NAME			MAPS	ID
CIRCLE K #8105			<a href="#">1</a> , <a href="#">2</a> , <a href="#">4</a>	1709733
ADDRESS			CITY	ZIP
1701 HWY 17			N MYRTLE BEACH	29577
DETAILS				
Reported Date: 1998				

DATABASE	STATUS	DISTANCE	ELEVATION	MAP ID
HIST-LUST-SC	Listed	0.28 miles SW	30 ft (0 ft higher than site)	<b>10</b>
SITE NAME			MAPS	ID
MYRTLE BEACH CITY OF			<a href="#">1</a> , <a href="#">4</a>	5084
ADDRESS			CITY	ZIP
10TH AVE N & OAK ST			MYRTLE BEACH	29578-2468



DETAILS				
METHOD: GPS2 TIER: 6 LOCAL_FA_3: Horry X_AGENCY: -78.9024600034 Y_AGENCY: 33.7200900035				

DATABASE	STATUS	DISTANCE	ELEVATION	MAP ID
HIST-LUST-SC	Listed	0.3 miles SW	26 ft (4 ft lower than site)	<b>11</b>
SITE NAME			MAPS	ID
CHAPIN BULK PLANT			<a href="#">1</a> , <a href="#">4</a>	5136
ADDRESS			CITY	ZIP
1819 JACKSON ST			MYRTLE BEACH	29577-3524

DETAILS				
METHOD: Geocode TIER: 7 LOCAL_FA_3: Horry X_AGENCY: -78.8834022409 Y_AGENCY: 33.6970373349				

DATABASE	STATUS	DISTANCE	ELEVATION	MAP ID
Hist-SS-SC	Listed	0.3 miles NE	30 ft (0 ft higher than site)	<b>12</b>
SITE NAME			MAPS	ID
USAF MYRTLE BEACH AFB STP			<a href="#">1</a> , <a href="#">4</a>	SC0570028589
ADDRESS			CITY	ZIP
NORTH PATROL RD			MYRTLE BEACH	29577



## DETAILS

BROWNFIELD: 0  
 RPCONS: 0  
 NRPCONS: 0  
 NRPBROWN: 0  
 CURRE\_PROJ: 0  
 REMPROJ: 1  
 FEDERAL: 1  
 PCAS\_NO: 4983  
 COUNTY: HORRY  
 Agency Provided Longitude: -78.8749999522  
 Agency Provided Latitude: 33.7016675217  
 HAZ\_SUB: Not Reported  
 SI\_NA\_SO: R  
 RC\_ST\_IN: 0  
 NA\_PR\_LIST: 0  
 NO\_FU\_ACT: Not Reported  
 WASTEWATER: FED  
 ORIG\_SPL: 0  
 ORIG\_SPLN: 0  
 PRECERCLIS: 0  
 AGENDAPROG: Federal  
 ONESPILL: 0  
 UST: 0  
 AST: 0  
 ADDED: 1/6/1981  
 VERIFIED: Not Reported  
 PRIORITY: N

[More Details Link](#)

DATABASE	STATUS	DISTANCE	ELEVATION	MAP ID
Hist-SS-SC	Listed	0.3 miles NE	30 ft (0 ft higher than site)	<b>12</b>
SITE NAME			MAPS	ID
USAF AEROSPACE GROUND EQUIPMENT			<a href="#">1</a> , <a href="#">4</a>	SC2570025260
ADDRESS			CITY	ZIP
JCT AVE B & 2ND ST			MYRTLE BEACH	29577



## DETAILS

BROWNFIELD: 0  
 RPCONS: 0  
 NRPCONS: 0  
 NRPBROWN: 0  
 CURRE\_PROJ: 0  
 REMPROJ: 1  
 FEDERAL: 1  
 PCAS\_NO: 4980  
 COUNTY: HORRY  
 Agency Provided Longitude: -78.8749999522  
 Agency Provided Latitude: 33.7016675217  
 HAZ\_SUB: Not Reported  
 SI\_NA\_SO: R  
 RC\_ST\_IN: 0  
 NA\_PR\_LIST: 0  
 NO\_FU\_ACT: Not Reported  
 WASTEWATER: FED  
 ORIG\_SPL: 0  
 ORIG\_SPLN: 0  
 PRECERCLIS: 0  
 AGENDAPROG: Federal  
 ONESPILL: 0  
 UST: 0  
 AST: 0  
 ADDED: 1/6/1981  
 VERIFIED: Not Reported  
 PRIORITY: N

[More Details Link](#)

DATABASE	STATUS	DISTANCE	ELEVATION	MAP ID
HIST-LUST-SC	Listed	0.31 miles S	30 ft (0 ft higher than site)	<b>13</b>
SITE NAME			MAPS	ID
CIRCLE K 2708111			<a href="#">1, 4</a>	5113
ADDRESS			CITY	ZIP
1101 N Kings Hwy			Myrtle Beach	29577
DETAILS				
METHOD: GPS1 TIER: 5 LOCAL_FA_3: Horry X_AGENCY: -78.8800430002 Y_AGENCY: 33.6951870027				



DATABASE	STATUS	DISTANCE	ELEVATION	MAP ID
LUST-Closed-SC	Listed	0.31 miles S	30 ft (0 ft higher than site)	<b>13</b>
SITE NAME			MAPS	ID
CIRCLE K 2708111			<a href="#">1,4</a>	5113
ADDRESS			CITY	ZIP
1101 N KINGS HWY			MYRTLE BEACH	29577-3979
DETAILS				
<p> Site ID: 5113  Facility: CIRCLE K 2708111  Street: 1101 N KINGS HWY  City: MYRTLE BEACH  State: SC  Zip: 29577-3979  Release Number: 2  Project Manager: DUNNRA  County: Horry  Tank Owner: CIRCLE K STORES INC  Reported: 2/16/2010  Confirmed: 2/16/2010  NFA: 8/7/2013  Rank: 2BB  Status: 1  Substance: PETROL </p> <p> Release Number: 1  Project Manager: RIDGLECT  County: Horry  Tank Owner: CIRCLE K STORES INC  Reported: 1/23/1989  Confirmed: 1/31/1989  NFA: 10/4/2006  Rank: 3BF  Status: 8  Substance: PETRO </p> <p><a href="#">More Details Link</a></p>				



DATABASE	STATUS	DISTANCE	ELEVATION	MAP ID
Controls-SC	Listed	0.34 miles SW	25 ft (5 ft lower than site)	<b>14</b>
SITE NAME			MAPS	ID
BETTER BRANDS INC			<a href="#">1, 4</a>	5031
ADDRESS			CITY	ZIP
908 JACKSON ST			MYRTLE BEACH	29577-3569
DETAILS				
No Details Available				

DATABASE	STATUS	DISTANCE	ELEVATION	MAP ID
HIST-LUST-SC	Listed	0.34 miles SW	25 ft (5 ft lower than site)	<b>14</b>
SITE NAME			MAPS	ID
BETTER BRANDS INC			<a href="#">1, 4</a>	5031
ADDRESS			CITY	ZIP
908 JACKSON ST			MYRTLE BEACH	29577-3569
DETAILS				
METHOD: GPS1 TIER: 2 LOCAL_FA_3: Horry X_AGENCY: -78.8851470019 Y_AGENCY: 33.697909999				

DATABASE	STATUS	DISTANCE	ELEVATION	MAP ID
LUST-Closed-SC	Listed	0.34 miles SW	25 ft (5 ft lower than site)	<b>14</b>
SITE NAME			MAPS	ID
BETTER BRANDS INC			<a href="#">1, 4</a>	5031
ADDRESS			CITY	ZIP
908 JACKSON ST			MYRTLE BEACH	29577-3569



## DETAILS

Site ID: 5031  
 Facility: BETTER BRANDS INC  
 Street: 908 JACKSON ST  
 City: MYRTLE BEACH  
 State: SC  
 Zip: 29577-3569  
 Release Number: 1  
 Project Manager: KELLETRD  
 County: Horry  
 Tank Owner: BETTER BRANDS INC  
 Reported: 12/17/1991  
 Confirmed: 12/17/1991  
 NFA: 10/11/2023  
 Rank: 3AC  
 Status: 3  
 Substance: PETRO

Release Number: 2  
 Project Manager: PLACEDM  
 County: Horry  
 Tank Owner: BETTER BRANDS INC  
 Reported: 5/21/2021  
 Confirmed: 6/1/2021  
 NFA: 6/1/2021

DATABASE	STATUS	DISTANCE	ELEVATION	MAP ID
LUST-Closed-SC	Listed	0.37 miles W	24 ft (6 ft lower than site)	<b>15</b>
SITE NAME			MAPS	ID
VERIZON MYRTLE BEACH TOLL			<a href="#">1</a> , <a href="#">4</a>	11179
ADDRESS			CITY	ZIP
919 LUMBER ST			MYRTLE BEACH	29577-3578



DETAILS
<p> Site ID: 11179  Facility: VERIZON MYRTLE BEACH TOLL  Street: 919 LUMBER ST  City: MYRTLE BEACH  State: SC  Zip: 29577-3578  Release Number: 1  Project Manager: HIGHTOCW  County: Horry  Tank Owner: VERIZON COMMUNICATIONS DBA GTE  Reported: 12/20/2001  Confirmed: 1/30/2002  NFA: 1/30/2002 </p>

DATABASE	STATUS	DISTANCE	ELEVATION	MAP ID
HIST-LUST-SC	Listed	0.38 miles W	24 ft (6 ft lower than site)	<b>16</b>
SITE NAME			MAPS	ID
FOOD DEPOT			<a href="#">1</a> , <a href="#">4</a>	12540
ADDRESS			CITY	ZIP
1101 TENTH AVE N			MYRTLE BEACH	29577-5609
DETAILS				
<p> METHOD: GPS1  TIER: 2  LOCAL_FA_3: Horry  X_AGENCY: -78.8865659949  Y_AGENCY: 33.6993179984 </p>				

DATABASE	STATUS	DISTANCE	ELEVATION	MAP ID
HIST-LUST-SC	Listed	0.39 miles SE	9 ft (21 ft lower than site)	<b>17</b>
SITE NAME			MAPS	ID
YACHTSMAN RESORT			<a href="#">1</a> , <a href="#">4</a>	14658
ADDRESS			CITY	ZIP
1400 N OCEAN BLVD			MYRTLE BEACH	29577



DETAILS
<p>METHOD: Geocode  TIER: 7  LOCAL_FA_3: Horry  X_AGENCY: -78.9633241266  Y_AGENCY: 33.6151817273</p>

DATABASE	STATUS	DISTANCE	ELEVATION	MAP ID
LUST-Closed-SC	Listed	0.39 miles SE	9 ft (21 ft lower than site)	<b>17</b>
SITE NAME			MAPS	ID
YACHTSMAN RESORT			<a href="#">1</a> , <a href="#">4</a>	14658
ADDRESS			CITY	ZIP
1400 N OCEAN BLVD			MYRTLE BEACH	29577

DETAILS
<p>Site ID: 14658  Facility: YACHTSMAN RESORT  Street: 1400 N OCEAN BLVD  City: MYRTLE BEACH  State: SC  Zip: 29577  Release Number: 1  Project Manager: DUBOISPM  County: Horry  Tank Owner: GENERAL DIRECT MARKETING INC  Reported: 5/1/2000  Confirmed: 5/1/2000  NFA: 7/5/2000  Rank: 3BD  Status: 5  Substance: PETRO</p>



DATABASE	STATUS	DISTANCE	ELEVATION	MAP ID
Controls-SC	Listed	0.42 miles SW	25 ft (5 ft lower than site)	<b>18</b>
SITE NAME			MAPS	ID
CHAPIN SERVICE STATION			<a href="#">1</a> , <a href="#">4</a>	5137
ADDRESS			CITY	ZIP
901 OAK ST			MYRTLE BEACH	29577-3524
DETAILS				
No Details Available				

DATABASE	STATUS	DISTANCE	ELEVATION	MAP ID
HIST-LUST-SC	Listed	0.42 miles SW	25 ft (5 ft lower than site)	<b>18</b>
SITE NAME			MAPS	ID
CHAPIN SERVICE STATION			<a href="#">1</a> , <a href="#">4</a>	5137
ADDRESS			CITY	ZIP
901 OAK ST			MYRTLE BEACH	29577-3524
DETAILS				
METHOD: GPS2 TIER: 6 LOCAL_FA_3: Horry X_AGENCY: -78.8838300043 Y_AGENCY: 33.6951699977				

DATABASE	STATUS	DISTANCE	ELEVATION	MAP ID
LUST-Closed-SC	Listed	0.42 miles SW	25 ft (5 ft lower than site)	<b>18</b>
SITE NAME			MAPS	ID
CHAPIN SERVICE STATION			<a href="#">1</a> , <a href="#">4</a>	5137
ADDRESS			CITY	ZIP
901 OAK ST			MYRTLE BEACH	29577-3524



## DETAILS

Site ID: 5137  
 Facility: CHAPIN SERVICE STATION  
 Street: 901 OAK ST  
 City: MYRTLE BEACH  
 State: SC  
 Zip: 29577-3524  
 Release Number: 2  
 Project Manager: FANTRM  
 County: Horry  
 Tank Owner: CHAPIN CO  
 Reported: 2/16/2001  
 Confirmed: 2/16/2001  
 NFA: 2/20/2001

Release Number: 1  
 Project Manager: MARTINJM  
 County: Horry  
 Tank Owner: CHAPIN CO  
 Reported: 2/20/2001  
 Confirmed: 2/20/2001  
 NFA: 8/27/2009  
 Rank: 3BF  
 Status: 3  
 Substance: PETROL

DATABASE	STATUS	DISTANCE	ELEVATION	MAP ID
HIST-LUST-SC	Listed	0.42 miles S	28 ft (2 ft lower than site)	<b>19</b>
SITE NAME			MAPS	ID
VERIZON MYRTLE BEACH MAIN			<a href="#">1</a> , <a href="#">4</a>	12451
ADDRESS			CITY	ZIP
914 CHESTER ST			MYRTLE BEACH	29577-3617
DETAILS				
METHOD: Geocode TIER: 7 LOCAL_FA_3: Horry X_AGENCY: -78.8813271854 Y_AGENCY: 33.6932394248				



DATABASE	STATUS	DISTANCE	ELEVATION	MAP ID
LUST-Closed-SC	Listed	0.42 miles S	28 ft (2 ft lower than site)	<b>19</b>
SITE NAME			MAPS	ID
VERIZON MYRTLE BEACH MAIN			<a href="#">1, 4</a>	12451
ADDRESS			CITY	ZIP
914 CHESTER ST			MYRTLE BEACH	29577-3617
DETAILS				
Site ID: 12451 Facility: VERIZON MYRTLE BEACH MAIN Street: 914 CHESTER ST City: MYRTLE BEACH State: SC Zip: 29577-3617 Release Number: 1 Project Manager: HARVEYTJ County: Horry Tank Owner: VERIZON COMMUNICATIONS DBA GTE Reported: 12/20/2001 Confirmed: 2/20/2002 NFA: 8/1/2002 Rank: 5B Status: 1				

DATABASE	STATUS	DISTANCE	ELEVATION	MAP ID
FUDS-US	Listed	0.43 miles NW	24 ft (6 ft lower than site)	<b>20</b>
SITE NAME			MAPS	ID
CONWAY BMB&GUNRY RNG			<a href="#">1, 4</a>	I04SC0025
ADDRESS			CITY	ZIP
Not Reported by Agency			CONWAY	



## DETAILS

### Facility Location Information

Formerly Used Defense Site ID: I04SC0025

Federal Facility ID: SC9799F4929

Inst ID: 54853

EPA Region: 04

Congressional District: 01

USACE District: Savannah District (SAS)

County Code: 051

County: Horry

National Priority List Status: Not Listed

Fiscal Year: 2012

Current Owner: Private Sector

Phone Number: 912-652-5279

Cost to Complete: 33818.6

Restoration Advisory Board: Not Reported

Approximate Acreage: 55854

Agency Provided Latitude: 33.70333333

Agency Provided Longitude: -78.88611111

State FIPS Code: 45

Current Program: No new claims for this property. RI report almost final; FS report initiated.

Future Program: Future action dependent on claim requests. Finalize RI/FS; realign property as necessary; complete decision document process; prioritize MRSs for future action.

Description: The site consisted of 55,854 acres known as Conway Bombing range located 2 miles southeast of Conway, South Carolina, in Horry County. The range consisted of three practice bombing target ranges, one moving ground machine Gun range, one pat

Site History: The site was used from 1942 until 1948 by the Army Air Force as an aerial bombing and gunnery range for Myrtle Beach Army Air Field. Between 16 January 1945 and 30 November 1948, all the remaining leases were terminated. Property purchased

### Munitions Response Sites Information

: Not Reported

[More Details Link](#)

DATABASE	STATUS	DISTANCE	ELEVATION	MAP ID
Controls-SC	Listed	0.47 miles SW	27 ft (3 ft lower than site)	<b>21</b>
SITE NAME			MAPS	ID
CHRIS YAHNIS COASTAL INC			<a href="#">1</a> , <a href="#">4</a>	10982
ADDRESS			CITY	ZIP
851 BROADWAY			MYRTLE BEACH	29577



DETAILS
<p> Site ID: 10982  Facility: CHRIS YAHNIS COASTAL INC  Street: 851 BROADWAY  City: MYRTLE BEACH  St: SC  Zip: 29577  Latitude: 33.69503  Longitude: -78.88618  Rel: 1  TaxMapId: 1810605015  Reported: 01/02/90  CU&gt;MCL: 09/30/08 </p>

DATABASE	STATUS	DISTANCE	ELEVATION	MAP ID
HIST-LUST-SC	Listed	0.47 miles SW	27 ft (3 ft lower than site)	<b>21</b>
SITE NAME			MAPS	ID
CHRIS YAHNIS COASTAL INC			<a href="#">1</a> , <a href="#">4</a>	10982
ADDRESS			CITY	ZIP
851 BROADWAY			MYRTLE BEACH	29577
DETAILS				
<p> METHOD: GPS1  TIER: 2  LOCAL_FA_3: Horry  X_AGENCY: -78.8861770039  Y_AGENCY: 33.6950339984 </p>				

DATABASE	STATUS	DISTANCE	ELEVATION	MAP ID
LUST-Closed-SC	Listed	0.47 miles SW	27 ft (3 ft lower than site)	<b>21</b>
SITE NAME			MAPS	ID
CHRIS YAHNIS COASTAL INC			<a href="#">1</a> , <a href="#">4</a>	10982
ADDRESS			CITY	ZIP
851 BROADWAY			MYRTLE BEACH	29577



## DETAILS

Site ID: 10982  
 Facility: CHRIS YAHNIS COASTAL INC  
 Street: 851 BROADWAY  
 City: MYRTLE BEACH  
 State: SC  
 Zip: 29577  
 Release Number: 1  
 Project Manager: JACKSOSM  
 County: Horry  
 Tank Owner: CHRIS YAHNIS CORP  
 Reported: 1/2/1990  
 Confirmed: 1/9/1991  
 NFA: 9/30/2008  
 Rank: 3BF  
 Status: 8  
 Substance: PETRO

Release Number: 2  
 Project Manager: PASLEYDC  
 County: Horry  
 Tank Owner: CHRIS YAHNIS CORP  
 Reported: 4/10/1997  
 Confirmed: 8/12/1997  
 NFA: 8/19/1997  
 Substance: PETRO

DATABASE	STATUS	DISTANCE	ELEVATION	MAP ID
AUL-SC	Listed	0.47 miles E	24 ft (6 ft lower than site)	<b>22</b>
SITE NAME			MAPS	ID
LIBERTY CAR WASH			<a href="#">1</a> , <a href="#">4</a>	378
ADDRESS			CITY	ZIP
21ST AVE N & US HWY 17 N			MYRTLE BEACH	99999



DETAILS
<p>Owner: Exxon Mobil</p> <p>County: Horry</p> <p>EPA Id: 15335</p> <p>Program: UST</p> <p>Description: Regulated Petroleum Underground Storage Tank Location</p> <p>Action Plan:</p> <p>Land Use Controls: Public Noticed Corrective Action Plan</p> <p>Contamination: Benzene Ethylbenzene Naphthalene</p> <p>Groundwater Contam Yes/No: Yes</p> <p>Sediment Contam Yes/No:</p> <p>Surface water Contam Yes/No:</p> <p>Tax Map Number: 181-03-40-002</p> <p>PCAS Code:</p> <p>Size in Acres:</p>

DATABASE	STATUS	DISTANCE	ELEVATION	MAP ID
HIST-LUST-SC	Listed	0.47 miles E	24 ft (6 ft lower than site)	<b>22</b>
SITE NAME			MAPS	ID
LIBERTY CAR WASH			<a href="#">1</a> , <a href="#">4</a>	15335
ADDRESS			CITY	ZIP
21ST AVE N & US HWY 17 N			MYRTLE BEACH	99999
DETAILS				
<p>METHOD: GPS1</p> <p>TIER: 2</p> <p>LOCAL_FA_3: Horry</p> <p>X_AGENCY: -78.8883060033</p> <p>Y_AGENCY: 33.6934849996</p>				



## RECORDS SOURCES SEARCHED

ABREVIATION	DATABASE FULLNAME	DATABASE CATEGORY	DATABASE DETAILS LINK	TOTAL LISTINGS
Air-Active-SC	Air Permits	ERS Supplemental Govt Sources	<a href="#">Click Here</a>	None Found
AST-SC	Aboveground Storage Tanks	State/Tribal UST	<a href="#">Click Here</a>	None Found
AUL-SC	Historical Activity and Use Limitations (aka Land Use Controls)	State/Tribal Inst/Eng Controls	<a href="#">Click Here</a>	1
BF-Tribal-US	Tribal Brownfields	Federal Brownfield	<a href="#">Click Here</a>	None Found
BF-US	Brownfields Sites	Federal Brownfields	<a href="#">Click Here</a>	None Found
BFVCP-SC	Brownfield Sites and Voluntary Cleanup Sites	State/Tribal Brownfield	<a href="#">Click Here</a>	None Found
BioFuel-US	Bio Diesel Fuel	ERS Supplemental Govt Sources	<a href="#">Click Here</a>	None Found
CDDRF-SC	Recovered Material Processing Facilities	ERS Supplemental Govt Sources	<a href="#">Click Here</a>	None Found
CDL-US	National Clandestine Drug Lab Register	ERS Supplemental Govt Sources	<a href="#">Click Here</a>	None Found
Cleaners-SC	Dry Cleaners	ERS Supplemental Govt Sources	<a href="#">Click Here</a>	None Found
Coal-Ash-Dams-US	Coal Ash Contaminated Sites and Hazard Dams	ERS Supplemental Govt Sources	<a href="#">Click Here</a>	None Found
Coal-Ash-SC	Coal Ash Disposal Sites	ERS Supplemental Govt Sources	<a href="#">Click Here</a>	None Found
Controls-RCRA-US	RCRA Institutional and Engineering Controls Summary (aka Federal RCRA with Controls)	Federal Institutional/Engineering Controls	<a href="#">Click Here</a>	None Found
Controls-SC	Historical Registry of Conditional Remedies (aka RCR)	State/Tribal Inst/Eng Controls	<a href="#">Click Here</a>	3
Controls-US	US CERCLA Sites with Controls (aka US IC/EC, Institutional/Engineering List Controls, Land Use Controls)	Federal Institutional/Engineering Controls	<a href="#">Click Here</a>	None Found
DCTF-SC	Dry Cleaning Trust Fund	ERS Supplemental Govt Sources	<a href="#">Click Here</a>	None Found
Debris-Reg9-US	Debris Region 9 Torres Martinez Reservation Illegal dump Site Locations	Federal Solid Waste	<a href="#">Click Here</a>	None Found
Del-Pro-SC	Delivery Prohibition List	State/Tribal UST	<a href="#">Click Here</a>	None Found
DryCleaners-SC	Dry Cleaning Facilities	ERS Supplemental Govt Sources	<a href="#">Click Here</a>	None Found
EGRID-US	Emissions & Generation Resource Facilities	ERS Supplemental Govt Sources	<a href="#">Click Here</a>	None Found



ABREVIATION	DATABASE FULLNAME	DATABASE CATEGORY	DATABASE DETAILS LINK	TOTAL LISTINGS
ENF-SC	Enforcement Actions (aka Consent Orders and Administrative Orders)	State/Tribal ASTM Other Med	<a href="#">Click Here</a>	2
EPA-Watch-List-US	Historical EPA Watch List	ERS Supplemental Govt Sources	<a href="#">Click Here</a>	None Found
ERNS-US	Emergency Response Notification System	Federal ERNS	<a href="#">Click Here</a>	None Found
FA-HW-SC	Financial Assurance, Hazardous Waste	ERS Supplemental Govt Sources	<a href="#">Click Here</a>	None Found
FA-HW-US	Financial Assurance, Hazardous Waste	ERS Supplemental Govt Sources	<a href="#">Click Here</a>	None Found
FA-SWF-SC	Financial Assurance, Solid Waste	ERS Supplemental Govt Sources	<a href="#">Click Here</a>	None Found
FA-UST-SC	Financial Assurance, Underground Storage Tanks	ERS Supplemental Govt Sources	<a href="#">Click Here</a>	None Found
FRS-US	Facility Registry Index (FINDS)	ERS Supplemental Govt Sources	<a href="#">Click Here</a>	None Found
FTTS-ENF-US	Historical FIFRA/TSCA Tracking System (FTTS) Enforcement Actions	Federal ASTM Other	<a href="#">Click Here</a>	None Found
FTTS-INSP-US	Historical FIFRA/TSCA Tracking System (FTTS) Inspections	ERS Supplemental Govt Sources	<a href="#">Click Here</a>	None Found
FUDS-US	Formerly Used Defense Sites	ERS Supplemental Govt Sources	<a href="#">Click Here</a>	1
FUSRAP-US	Formerly Utilized Sites Remedial Action Program Sites	ERS Supplemental Govt Sources	<a href="#">Click Here</a>	None Found
GWCI-SC	Historical Groundwater Contamination Inventory	ERS Supplemental Govt Sources	<a href="#">Click Here</a>	None Found
GWT-Active-SC	GWT Management Tracking (aka Non-regulated petroleum sites)	State/Tribal ASTM Other High	<a href="#">Click Here</a>	None Found
GWT-NFA-SC	GWT Management Tracking (aka Non-regulated petroleum sites)	State/Tribal ASTM Other Low	<a href="#">Click Here</a>	None Found
Hist-AFS2-US	Historical Air Facility System for Clean Air Act stationary sources	ERS Supplemental Govt Sources	<a href="#">Click Here</a>	None Found
Hist-AFS-US	Historical Air Facility System for Clean Air Act stationary sources	ERS Supplemental Govt Sources	<a href="#">Click Here</a>	None Found
Hist-Agriculture	Historical Ranches/Farms, Livestock/Agriculture	ERS Exclusive Historic Sources	<a href="#">Click Here</a>	None Found
Hist-AST-SC	Historical Aboveground Storage Tanks	State/Tribal UST	<a href="#">Click Here</a>	None Found
Hist-Auto Dealers	Historical Auto and Truck Dealers	ERS Exclusive Historic Sources	<a href="#">Click Here</a>	None Found
Hist-Auto Repair	Historical Automotive Repair	ERS Exclusive Historic Sources	<a href="#">Click Here</a>	1



ABREVIATION	DATABASE FULLNAME	DATABASE CATEGORY	DATABASE DETAILS LINK	TOTAL LISTINGS
Hist-CERCLA-SC	Historical State CERCLA Site Inventory	ERS Supplemental Govt Sources	<a href="#">Click Here</a>	None Found
Hist-CERCLIS-NFRAP-US	Historical CERCLIS-NFRAP	ERS Supplemental Govt Sources	<a href="#">Click Here</a>	None Found
Hist-CERCLIS-US	Historical CERCLIS Sites	ERS Supplemental Govt Sources	<a href="#">Click Here</a>	None Found
Hist-Chemical Manufacturing	Historical Manufacturing and Distribution of Chemicals, Gases, and/or Solids	ERS Exclusive Historic Sources	<a href="#">Click Here</a>	None Found
Hist-Chemical-Storage	Historical Chemical/Hazardous Use Storage	ERS Exclusive Historic Sources	<a href="#">Click Here</a>	None Found
Hist-Cleaners	Historical Laundry, Cleaners, and Dry Cleaning Services	ERS Exclusive Historic Sources	<a href="#">Click Here</a>	None Found
Hist-Convenience	Historical Convenience Store with Possible Gas	ERS Exclusive Historic Sources	<a href="#">Click Here</a>	None Found
Hist-Disposal-Recycle	Historical Hazardous Disposal/Recycle and Dumps/Waste	ERS Exclusive Historic Sources	<a href="#">Click Here</a>	None Found
Hist-DryCleaners-SC	Historical Dry Cleaner Facilities	ERS Supplemental Govt Sources	<a href="#">Click Here</a>	None Found
Hist-Dumps-US	Historical Dumps Inventory of 1985	Federal Solid Waste	<a href="#">Click Here</a>	None Found
Hist-ERNS-US	Historical Emergency Response Notification System (ERNS)	ERS Supplemental Govt Sources	<a href="#">Click Here</a>	None Found
Hist-FEMA-UST-US	Historical FEMA Underground Storage Tanks	Federal UST	<a href="#">Click Here</a>	None Found
Hist-FIFRA-US	Historical Case Administration Data from National Compliance Database (Federal Insecticide, Fungicide, and Rodenticide Act)	ERS Supplemental Govt Sources	<a href="#">Click Here</a>	None Found
Hist-FINDS-US	Historical Facility Index System	ERS Supplemental Govt Sources	<a href="#">Click Here</a>	None Found
Hist-Food-Processors	Historical Food Processing Manufacturers	ERS Exclusive Historic Sources	<a href="#">Click Here</a>	None Found
HIST-FUDS-SC	Historical Formally Utilized Defense Sites	ERS Supplemental Govt Sources	<a href="#">Click Here</a>	None Found
Hist-Gun-Ranges	Historical Gun Ranges/Clubs	ERS Exclusive Historic Sources	<a href="#">Click Here</a>	None Found
Hist-LUST2-SC	Historical Leaking Underground Storage Tank Database	ERS Supplemental Govt Sources	<a href="#">Click Here</a>	2



ABREVIATION	DATABASE FULLNAME	DATABASE CATEGORY	DATABASE DETAILS LINK	TOTAL LISTINGS
HIST-LUST-SC	Historical Leaking Underground Storage Tanks	State/Tribal LUST	<a href="#">Click Here</a>	12
Hist-Machine Shop	Historical Machine Shops, Welding, Machine Repair	ERS Exclusive Historic Sources	<a href="#">Click Here</a>	None Found
Hist-Manufacturing	Historical Sources US: Manufacturing	ERS Exclusive Historic Sources	<a href="#">Click Here</a>	None Found
Hist-Metal Plating	Historical Metal Plating	ERS Exclusive Historic Sources	<a href="#">Click Here</a>	None Found
Hist-Mining	Historical Mining Operations	ERS Exclusive Historic Sources	<a href="#">Click Here</a>	None Found
HIST-MLTS-US	Historical Material Licensing Tracking System	ERS Supplemental Govt Sources	<a href="#">Click Here</a>	None Found
Hist-Mortuaries	Historical Crematories/Mortuaries	ERS Exclusive Historic Sources	<a href="#">Click Here</a>	None Found
Hist-NPL-US	Historical National Priority List	ERS Supplemental Govt Sources	<a href="#">Click Here</a>	None Found
Hist-Oil-Gas	Historical Oil and Gas Well Related Facilities	ERS Exclusive Historic Sources	<a href="#">Click Here</a>	None Found
Hist-OilGas-Refiners	Historical Oil/Gas Refiners/Manufacturers/Plants	ERS Exclusive Historic Sources	<a href="#">Click Here</a>	None Found
Hist-Other	Historical Environmental Facilities	ERS Exclusive Historic Sources	<a href="#">Click Here</a>	None Found
Hist-Paint-Stores	Historical Paint Stores	ERS Exclusive Historic Sources	<a href="#">Click Here</a>	None Found
Hist-Petroleum	Historical Petroleum Refining/ Manufacturing/ Chemicals	ERS Exclusive Historic Sources	<a href="#">Click Here</a>	None Found
Hist-Post-Offices	Historical Post Offices	ERS Exclusive Historic Sources	<a href="#">Click Here</a>	None Found
Hist-Printers	Historical Printers and Publishers	ERS Exclusive Historic Sources	<a href="#">Click Here</a>	None Found
Hist-Priority-Report-SC	Historical Site Priority Ranking Report	ERS Supplemental Govt Sources	<a href="#">Click Here</a>	None Found
Hist-RCRIS-US	Historical EPA's Resource Conservation and Recovery Act	ERS Supplemental Govt Sources	<a href="#">Click Here</a>	None Found
Hist-Rental	Historical Rental Equipment & Yards	ERS Exclusive Historic Sources	<a href="#">Click Here</a>	None Found
Hist-RV-Dealers	Historical Trailer and Recreational Vehicle Dealers	ERS Exclusive Historic Sources	<a href="#">Click Here</a>	None Found
Hist-Salvage	Historical Vehicle Salvage Yards or Wreckers	ERS Exclusive Historic Sources	<a href="#">Click Here</a>	None Found



ABREVIATION	DATABASE FULLNAME	DATABASE CATEGORY	DATABASE DETAILS LINK	TOTAL LISTINGS
Hist-SC	Previously Listed South Carolina Sites	ERS Supplemental Govt Sources	<a href="#">Click Here</a>	None Found
Hist-Service Stations	Historical Service Stations/Vehicle Fueling	ERS Exclusive Historic Sources	<a href="#">Click Here</a>	None Found
Hist-Spills-SC	Historical Spill File	ERS Supplemental Govt Sources	<a href="#">Click Here</a>	None Found
Hist-SS-SC	Historical State Sites	State/Tribal Cerclis Equivalent	<a href="#">Click Here</a>	2
Hist-Steel-Metals	Historical Steel Mills/Manufacturers/Foundries/Smelters	ERS Exclusive Historic Sources	<a href="#">Click Here</a>	None Found
Hist-SWF-SC	Historical Solid Waste Facilities	ERS Supplemental Govt Sources	<a href="#">Click Here</a>	None Found
HIST-SWLF-SC	Historical Solid Waste Landfills	State/Tribal Landfill/Solid Waste	<a href="#">Click Here</a>	None Found
Hist-Textile	Historical Textile Mills/Manufacturers	ERS Exclusive Historic Sources	<a href="#">Click Here</a>	None Found
Hist-Transportation	Historical Transportation Facilities	ERS Exclusive Historic Sources	<a href="#">Click Here</a>	None Found
Hist-TRIS-US	Historical Toxic Release Inventory System	ERS Supplemental Govt Sources	<a href="#">Click Here</a>	None Found
Hist-Trucking	Historical Trucking, Shipping, Delivery, and/or Storage	ERS Exclusive Historic Sources	<a href="#">Click Here</a>	None Found
Hist-US	Historical Previously Listed Federal Sites	ERS Supplemental Govt Sources	<a href="#">Click Here</a>	None Found
Hist-US-EC	Historical Engineering Controls Sites (aka US EC, Engineering Controls, Land Use Controls)	Federal Institutional/Engineering Controls	<a href="#">Click Here</a>	None Found
Hist-US-IC	Historical Sites with Institutional Controls (aka US IC, Institutional Controls, Land Use Controls)	Federal Institutional/Engineering Controls	<a href="#">Click Here</a>	None Found
Hist-UST2-SC	Historical Underground Storage Tank Data Management System	ERS Supplemental Govt Sources	<a href="#">Click Here</a>	2
HIST-UST-SC	Historical Underground Storage Tanks	State/Tribal UST	<a href="#">Click Here</a>	2
Hist-Vehicle-Parts	Historical Vehicle Parts	ERS Exclusive Historic Sources	<a href="#">Click Here</a>	None Found
Hist-Vehicle-Washing	Historical Vehicle/Truck Washing Facilities	ERS Exclusive Historic Sources	<a href="#">Click Here</a>	None Found
Hist-WaterWells-US	Historical Public Community Water Supply/Well Head Protection Database	ERS Supplemental Govt Sources	<a href="#">Click Here</a>	None Found



ABREVIATION	DATABASE FULLNAME	DATABASE CATEGORY	DATABASE DETAILS LINK	TOTAL LISTINGS
HMIS-US	Hazardous Materials Information System	Federal Emergency Release Reports	<a href="#">Click Here</a>	None Found
HW-TSD-SC	Historical Hazardous Waste Treatment, Storage and Disposal	State/Tribal ASTM Other Med	<a href="#">Click Here</a>	None Found
ICIS-Air-US	Integrated Compliance Information System for Air	ERS Supplemental Govt Sources	<a href="#">Click Here</a>	None Found
ICIS-FEC-US	Integrated Compliance Information System for Federal Enforcement Data	ERS Supplemental Govt Sources	<a href="#">Click Here</a>	None Found
ICIS-NPDES-US	National Pollutant Discharge Elimination System (NPDES)	ERS Supplemental Govt Sources	<a href="#">Click Here</a>	None Found
IWG-SC	Infectious Waste Generator Facilities	ERS Supplemental Govt Sources	<a href="#">Click Here</a>	2
Lead-Removal-SC	Lead Removal Sites	ERS Supplemental Govt Sources	<a href="#">Click Here</a>	None Found
Lead-Smelter-2-US	Historical Lead Smelter Sites	ERS Supplemental Govt Sources	<a href="#">Click Here</a>	None Found
Lead-US	Lead Smelter Sites	ERS Supplemental Govt Sources	<a href="#">Click Here</a>	None Found
LIENS-US	Superfund Liens	Federal Institutional/Engineering Controls	<a href="#">Click Here</a>	None Found
LMOP-US	Landfill Methane Outreach Program	ERS Supplemental Govt Sources	<a href="#">Click Here</a>	None Found
LUST-Closed-SC	Leaking Underground Storage Tanks, Closed Cases	State/Tribal LUST	<a href="#">Click Here</a>	9
LUST-Open-SC	Leaking Underground Storage Tanks, Open Cases	State/Tribal LUST	<a href="#">Click Here</a>	None Found
Manifest2-RI	Hazardous Waste Manifest	State/Tribal RCRA Equivalent	<a href="#">Click Here</a>	None Found
Military-Bases-US	Military Base Boundaries	ERS Supplemental Govt Sources	<a href="#">Click Here</a>	None Found
Mines-SC	South Carolina Mines	ERS Supplemental Govt Sources	<a href="#">Click Here</a>	None Found
MINES-US	Mines Master Index File	ERS Supplemental Govt Sources	<a href="#">Click Here</a>	None Found
MLTS-US	Material Licensing Tracking System	ERS Supplemental Govt Sources	<a href="#">Click Here</a>	None Found
MRDS-US	Mineral Resources Data System (MRDS)	ERS Supplemental Govt Sources	<a href="#">Click Here</a>	None Found
NPDES-SC	National Pollutant Discharge Elimination System	ERS Supplemental Govt Sources	<a href="#">Click Here</a>	None Found



ABREVIATION	DATABASE FULLNAME	DATABASE CATEGORY	DATABASE DETAILS LINK	TOTAL LISTINGS
NPL-Boundaries-US	NPL Boundaries	Federal NPL	<a href="#">Click Here</a>	None Found
NPL-Delisted-US	Delisted NPL Sites	Federal Delisted NPL	<a href="#">Click Here</a>	None Found
NPL-Proposed-US	Proposed NPL Sites	Federal NPL	<a href="#">Click Here</a>	None Found
NPL-US	National Priorities List	Federal NPL	<a href="#">Click Here</a>	None Found
PADS-US	PCB Registration Database System	Federal ASTM Other	<a href="#">Click Here</a>	None Found
PCB-US	PCB Transformers	Federal ASTM Other	<a href="#">Click Here</a>	None Found
PCS-US	Historical Permit Compliance System for Clean Water Act	ERS Supplemental Govt Sources	<a href="#">Click Here</a>	1
Public-Notices-SC	Public Notices	ERS Supplemental Govt Sources	<a href="#">Click Here</a>	None Found
RADINFO-US	Radiation Information Database	ERS Supplemental Govt Sources	<a href="#">Click Here</a>	None Found
RCRA-CESQG-US	Resource Conservation and Recovery Act, Conditionally Exempt Small Quantity Generators (aka RCRA CESQG)	Federal RCRA Generators	<a href="#">Click Here</a>	None Found
RCRA-COR-US	Resource Conservation and Recovery Act, - Corrective Actions (aka RCRA CORRACTS)	Federal RCRA CORRACTS	<a href="#">Click Here</a>	None Found
RCRA-LQG-US	Resource Conservation and Recovery Act, Large Quantity Generators (aka RCRA LQG)	Federal RCRA Generators	<a href="#">Click Here</a>	None Found
RCRA-NON-US	Resource Conservation and Recovery Act, Non-Hazardous Generators (aka RCRA Non-Haz, RCRA NonGen, RCRA No longer Regulated)	Federal RCRA Generators	<a href="#">Click Here</a>	2
RCRA-SQG-US	Resource Conservation and Recovery Act, Small Quantity Generators (aka RCRA SQG)	Federal RCRA Generators	<a href="#">Click Here</a>	None Found
RCRA-TSDF-US	Resource Conservation and Recovery Act -, Treatment, Storage, and Disposal Facilities (aka RCRA TSD, RCRA TSDF)	Federal RCRA non-CORRACTS TSD	<a href="#">Click Here</a>	None Found
RFG-Lab-US	Reformulated Gasoline (RFG)	ERS Supplemental Govt Sources	<a href="#">Click Here</a>	None Found
RMP-US	Risk Management Plans	ERS Supplemental Govt Sources	<a href="#">Click Here</a>	None Found
ROD-US	Records of Decision	ERS Supplemental Govt Sources	<a href="#">Click Here</a>	None Found



ABREVIATION	DATABASE FULLNAME	DATABASE CATEGORY	DATABASE DETAILS LINK	TOTAL LISTINGS
RWT-SC	Radioactive Waste Transporters	ERS Supplemental Govt Sources	<a href="#">Click Here</a>	None Found
SAA-Agreements-US	Sites with Superfund Alternative Approach Agreements	Federal ASTM Other	<a href="#">Click Here</a>	None Found
SASPL-SC	Site Assessment Section Project List (SASPL) (aka SHWS)	State/Tribal Cerclis Equivalent	<a href="#">Click Here</a>	None Found
SDWIS-US	Safe Drinking Water Information System	ERS Supplemental Govt Sources	<a href="#">Click Here</a>	None Found
SEMS-Active-US	Comprehensive Environmental Response, Compensation, and Liability Information System	Federal CERCLIS	<a href="#">Click Here</a>	None Found
SEMS-Archived-US	CERCLIS sites that have been archived	Federal CERCLIS NFRAP	<a href="#">Click Here</a>	None Found
South-East-CoalAsh-SC	Coal Ash Pond Boundaries	ERS Supplemental Govt Sources	<a href="#">Click Here</a>	None Found
Spills-SC	South Carolina Spills Report (aka Spills List)	Emergency Release Reports	<a href="#">Click Here</a>	None Found
SS-SC	Historical State Contaminated Sites	State/Tribal Cerclis Equivalent	<a href="#">Click Here</a>	None Found
SSTS-US	Section 7 Tracking System	ERS Supplemental Govt Sources	<a href="#">Click Here</a>	None Found
State-NPL-SC	NPL Equivalent (NPL Caliber Equivalent Sites)	State/Tribal NPL	<a href="#">Click Here</a>	None Found
SWF-SC	Solid Waste Facilities List (aka Permitted Landfill List)	State/Tribal Landfill/Solid Waste	<a href="#">Click Here</a>	None Found
SWLF-US	Solid Waste Facilities	Federal Solid Waste	<a href="#">Click Here</a>	None Found
SWRCY-SC	Solid Waste Recycling Facilities	State/Tribal ASTM Other Med	<a href="#">Click Here</a>	None Found
Tribal-Air-US	Tribal Air Permitted Facilities	ERS Supplemental Govt Sources	<a href="#">Click Here</a>	None Found
Tribal-LUST-Closed-US	Tribal Leaking Underground Storage Tanks, Closed Cases	Federal LUST	<a href="#">Click Here</a>	None Found
Tribal-LUST-Open-US	Tribal Leaking Underground Storage Tanks, Open Cases	Federal LUST	<a href="#">Click Here</a>	None Found
Tribal-ODL-US	Tribal Open Dump Sites	Federal Solid Waste	<a href="#">Click Here</a>	None Found
Tribal-UST-US	Tribal Underground Storage Tanks	Federal UST	<a href="#">Click Here</a>	None Found
Tribal-VCP-US	Historical Tribal VCP	ERS Supplemental Govt Sources	<a href="#">Click Here</a>	None Found
TRIS2000-US	Historical Toxics Release Inventory System	ERS Supplemental Govt Sources	<a href="#">Click Here</a>	None Found



ABREVIATION	DATABASE FULLNAME	DATABASE CATEGORY	DATABASE DETAILS LINK	TOTAL LISTINGS
TRIS2010-US	Toxics Release Inventory System	ERS Supplemental Govt Sources	<a href="#">Click Here</a>	None Found
TRIS80-US	Historical Toxics Release Inventory System	ERS Supplemental Govt Sources	<a href="#">Click Here</a>	None Found
TRIS90-US	Historical Toxics Release Inventory System	ERS Supplemental Govt Sources	<a href="#">Click Here</a>	None Found
TSCA-US	Toxics Substance Control Sites	ERS Supplemental Govt Sources	<a href="#">Click Here</a>	None Found
UIC-SC	Underground Injection Control Wells	ERS Supplemental Govt Sources	<a href="#">Click Here</a>	None Found
UMTRA-US	Historical Uranium Mill Tailings Remedial Action Sites	ERS Supplemental Govt Sources	<a href="#">Click Here</a>	None Found
USGS-Waterwells-US	Ground Water Site Inventory	ERS Supplemental Govt Sources	<a href="#">Click Here</a>	None Found
UST-SC	Underground Storage Tanks (Comprehensive UST List)	State/Tribal UST	<a href="#">Click Here</a>	2
Vapor-Intrusions-US	Vapor Intrusion Database	ERS Supplemental Govt Sources	<a href="#">Click Here</a>	None Found



## UN-MAPPABLE OCCURRENCES

The following occurrences were not mapped primarily due to incomplete or inaccurate address information. All of the following occurrences were determined to share the same zip code as the area searched. General status information is given with each occurrence along with any address information entered by the agency responsible for the list.

Requested all "un-mapped" sites.

ID	Facility Name	Address	Database	Status
9900-0689	SUMMERS CONCRETE CONTRACTING INC PLANT 450	Radar Rd Myrtle Beach Airport, Myrtle Beach, SC 29577	Air-Active-SC	Listed
13963	HARRYS PANCAKE HOUSE	HWY 17 & 24TH AVE N, MYRTLE BEACH, SC 29577	ENF-SC	Listed
13965	FLATIRON BLDG & AJACENT PROP	HWY 17 S & BROADWAY AVE, MYRTLE BEACH, SC 29577	ENF-SC	Listed
13969	MARYLAND CRAB HOUSE	MACKLIN BVLD, MYRTLE BEACH, SC 29577	ENF-SC	Listed
10488	WACCAMAW CONVENIENCE MART	311 GEORGE J BISHOP PKY, MYRTLE BEACH, SC 29577	ENF-SC	Listed
14264	GATOR HOLE GOLF COURSE	HWY 17 N, N MYRTLE BEACH, SC 29577	ENF-SC	Listed
04894	MYRTLE BEACH LUMBER	8TH AVE NO EXT, MYRTLE BEACH, SC 29577	ENF-SC	Listed
04900	AMERICAN BAKERIES CO	6 CALA ST, MYRTLE BEACH, SC 29577	ENF-SC	Listed
04915	MYRTLE BEACH JETPORT	HWY 15, MYRTLE BEACH, SC 29577	ENF-SC	Listed
04917	NATIONAL CAR RENTAL SYSTEM INC	MYRTLE BEACH CIVIL JETPORT, MYRTLE BEACH, SC 29577	ENF-SC	Listed
04925	OLD SHOP PUBLIC WORKS BLDG	10TH AVE N, MYRTLE BEACH, SC 29577	ENF-SC	Listed
04926	OLD POLICE STATION	10TH AVE N, MYRTLE BEACH, SC 29577	ENF-SC	Listed
04962	BRANTS LANDING	5835 DOCK POND RD, SOCASTEE, SC 29577	ENF-SC	Listed
05013	CIVIL JET PORT	HWY 15, MYRTLE BEACH, SC 29577	ENF-SC	Listed
05021	MONTGOMERY CONSTR CO INC	350 ENTERPRISE RD, MYRTLE BEACH, SC 29577	ENF-SC	Listed
05022	GENERAL TELEPHONE OF THE SOUTH	TENTH AVE N, MYRTLE BEACH, SC 29577	ENF-SC	Listed
05025	GENERAL TELEPHONE OF THE SOUTH	TENTH AVE N, MYRTLE BEACH, SC 29577	ENF-SC	Listed
05026	501 SHELL	1350 HWY 501 & 3RD AVE, MYRTLE BEACH, SC 29577	ENF-SC	Listed
05048	MYRTLEWOOD GOLF COURSE (PINES)	48TH AVE N, MYRTLE BEACH, SC 29577	ENF-SC	Listed
05054	SWIFT INDEPENDENT	8TH AVE NORTH EXT, MYRTLE BEACH, SC 29577	ENF-SC	Listed
05055	BELK	25TH AVE N, MYRTLE BEACH, SC 29577	ENF-SC	Listed



ID	Facility Name	Address	Database	Status
16854	CIRCLE K 2720853	2995 MR JOE WHITE AVE, MYRTLE BEACH, SC 29577	ENF-SC	Listed
19812	WALMART NEIGHBORHOOD MARKET 5923	NE CORNER OF FARROW PKWY AND I 17, MYRTLE BEACH, SC 29577	ENF-SC	Listed
05142	SCOTCHMAN 3253	501 3RD AVE S, MYRTLE BEACH, SC 29577	ENF-SC	Listed
05150	SMALLS GROCERY	HWY 707 RT 6, MYRTLE BEACH, SC 29577	ENF-SC	Listed
05166	SCOTCHMAN 69	3897 HWY 501 W PO BOX 400, MYRTLE BEACH, SC 29577	ENF-SC	Listed
05225	NORTHSIDE TEXACO	6701 N KINGS HWY & 67 AVE, MYRTLE BEACH, SC 29577	ENF-SC	Listed
05234	CYPRESS PARK MART	HWY 544, SOCASTEE, SC 29577	ENF-SC	Listed
05236	KMART 9117	GRAND STRAND PLAZA KINGS HWY, MYRTLE BEACH, SC 29577	ENF-SC	Listed
09644	GRAND STRAND WATER & SEWER AUTHORITY SOCASTEE	HWY 707 AT RECREATION RD, SOCASTEE, SC 29577	ENF-SC	Listed
09645	GRAND STRAND WATER & SEWER AUTHORITY	BY-PASS #17, MYRTLE BEACH, SC 29577	ENF-SC	Listed
09953	AVIS	MYRTLE BEACH JETPORT, MYRTLE BEACH, SC 29577	ENF-SC	Listed
11612	SCHAFER DISTRIBUTING CO INC	HWY 501 N, MYRTLE BEACH, SC 29577	ENF-SC	Listed
12922	GRAND STRAND AMUSEMENT PARK	4TH AVE S, MYRTLE BEACH, SC 29577	ENF-SC	Listed
14963	SHORE DRIVE PUMPING STATION	, MYRTLE BEACH, SC 29577	ENF-SC	Listed
15002	MYR RCAG 0864Q	10TH AVE EXT, MYRTLE BEACH, SC 29577	ENF-SC	Listed
15509	ROBBERS ROOST GOLF MAINTENANCE FACILITY	HWY 17 N, N MYRTLE BEACH, SC 29577	ENF-SC	Listed
17423	NGOC NGUYEN	E PART LOT 1 BLOCK 11 WITHER, MYRTLE BEACH, SC 29577	ENF-SC	Listed
10155	HIGHWAY 544 REMOTE SITE	INTERSEC HWY 544 & JONES RD, MYRTLE BEACH, SC 29577	ENF-SC	Listed
13816	MYRTLEWOOD GOLF COURSE PALMETTO	48TH AVE N, MYRTLE BEACH, SC 29577	ENF-SC	Listed
1336401	UNKNOWN SHEEN INCIDENT	5200 N OCEAN BLVD, MYRTLE BEACH, SC 29577	ERNS-US	Listed
1341785	CIRCLE K	1100 N KINGS HWY, MYRTLE BEACH, SC 29577	ERNS-US	Listed
1359452	SEE MILE POST AND SUBDIVISION	1626 STOCKHOLDER AVE, MYRTLE BEACH, SC 29577	ERNS-US	Listed
1374757	BEACH ACCESS RD	40TH AVE N, MYRTLE BEACH, SC 29577	ERNS-US	Listed
110004940379	NEW DIRECTION	WINGS BLDG. HIGHWAY 501, MYRTLE BEACH, SC 29577	FRS-US	Listed
110007831980	LOW COUNTRY MARBLE INC	RT 1 HWY 707 SOCASTEE, MYRTLE BEACH, SC 29577	FRS-US	Listed
110008550861	MYRTLE BEACH FLIGHT RESTORATION CENTER	HANGAR 355 AND 328 EAST, MYRTLE BEACH, SC 29577	FRS-US	Listed
110008555232	GWS - ECKERDS - SOUTH KINGS HWY	ECKERDS, MYRTLE BEACH, SC 29577	FRS-US	Listed



ID	Facility Name	Address	Database	Status
110016958318	SMITHS TP	HWY 137, MYRTLE BEACH, SC 29577	FRS-US	Listed
110016972784	KMART 9117	GRAND STRAND PLAZA KINGS HWY, MYRTLE BEACH, SC 29577	FRS-US	Listed
110016976174	CARTERS TEXACO	US 17 & 21ST AVE NORTH, MYRTLE BEACH, SC 29577	FRS-US	Listed
110016978314	HIGHWAY 544 REMOTE SITE	INTERSEC HWY 544 & JONES RD, MYRTLE BEACH, SC 29577	FRS-US	Listed
110016985137	GRAND STRAND WATER SEWER AUTH	BY-PASS #17, MYRTLE BEACH, SC 29577	FRS-US	Listed
110016985146	GRAND STRAND WATER SEWER PH 3	HWY 707, SOCASTEE, SC 29577	FRS-US	Listed
110016994047	W W WEST/FILL DIRT	W PO BOX 4764, SURFSIDE BEACH, SC 29577	FRS-US	Listed
110017003151	HARRYS PANCAKE HOUSE	HWY 17 & 24TH AVE N, MYRTLE BEACH, SC 29577	FRS-US	Listed
110017103347	MYR RCAG 0864Q	10TH AVE EXT, MYRTLE BEACH, SC 29577	FRS-US	Listed
110017110785	SCOTCHMAN 137	600 W KINGS HWY, MYRTLE BEACH, SC 29577	FRS-US	Listed
110017123147	JOSEPH W REEVES & RICHARD GRABOWSKI	125 ARUNDEL, MYRTLE BEACH, SC 29577	FRS-US	Listed
110017126769	THE HORRY COUNTY SCHOOL DISTRICT	WETLAND & ENVIRONMENTAL SERVICES INC., MYRTLE BEACH, SC 29577	FRS-US	Listed
110017152971	SMALLS GROCERY	HWY 707 RT 6, MYRTLE BEACH, SC 29577	FRS-US	Listed
110017152999	SCOTCHMAN 64	1001 3RD AVE S & BOARDWALK, MYRTLE BEACH, SC 29577	FRS-US	Listed
110017153480	MONTGOMERY CONSTR CO INC	350 ENTERPRISE RD, MYRTLE BEACH, SC 29577	FRS-US	Listed
110017162381	MYRTLE BEACH 62ND AVE NORTH	PUB WKS DEPT PO BOX 925, MYRTLE BEACH, SC 29577	FRS-US	Listed
110019995148	MYRTLE POINTE	38TH AVE NORTH, MYRTLE BEACH, SC 29577	FRS-US	Listed
110019999064	VISTANA MYRTLE BEACH INC	3301 CENTRAL PKWY, MYRTLE BEACH, SC 29577	FRS-US	Listed
110054977904	L DEAN WEAVER/TUCKER MINE	SC HWY 31 S OF HWY 501, MYRTLE BEACH, SC 29577	FRS-US	Listed
110064115318	EASTON INDUSTRIES LTD	HWY 17 BYPAS, MYRTLE BEACH, SC 29577	FRS-US	Listed
110064202250	HYATT BUICK GMC	HWY 17 BYPASS, MYRTLE BEACH, SC 29577	FRS-US	Listed
110017069116	BAIDEN & ASSOCIATES INC	PO BOX 2268, MYRTLE BEACH, SC 29577	FRS-US	Listed
110017080512	BRIARCLIFF SYSTEM	PO BOX 2468, MYRTLE BEACH, SC 29577	FRS-US	Listed
110017080521	ABRAMS TRAILER PARK	PO BOX 196, MYRTLE BEACH, SC 29577	FRS-US	Listed
110017123156	OCEANSIDE DEVELOPMENT CORP	PO BOX 7342, MYRTLE BEACH, SC 29577	FRS-US	Listed
110017135358	RIVER OAKS GOLF PLANTATION	PO BOX 1465, MYRTLE BEACH, SC 29577	FRS-US	Listed
110008560164	LAKE ARROWHEAD FAMILY CAMPGROUND	STAR RT 1, N MYRTLE BEACH, SC 29577	FRS-US	Listed



ID	Facility Name	Address	Database	Status
110008560468	HOLIDAY INN TRAV-L-PARK	STAR RT 2, MYRTLE BEACH, SC 29577	FRS-US	Listed
110008560887	GREENLAKES SD	STAR RT 2, MYRTLE BEACH, SC 29577	FRS-US	Listed
110008562322	BIRCH CANOE CAMPGROUND INC	BIRCH CANOE CAMPGRD 5TH AVE S, MYRTLE BEACH, SC 29577	FRS-US	Listed
110008562439	BEACHWOOD MOBILE HOME EST #2	LAKEWOODS MAGIC HARBOR HWY 175, MYRTLE BEACH, SC 29577	FRS-US	Listed
110008562643	ARCADIAN SHORES COMPLEX	INTERSECTION KINGSTON DR & KIN, MYRTLE BEACH, SC 29577	FRS-US	Listed
110017014522	BRIARCLIFFE ACRES TOWN OF	N KINGS HWY, MYRTLE BEACH, SC 29577	FRS-US	Listed
110017015950	CHEROKEE CONSTRUCTION CO	300 SOCASTEE HWY, MYRTLE BEACH, SC 29577	FRS-US	Listed
110017021532	MARYLAND CRAB HOUSE	MACKLIN BVLD, MYRTLE BEACH, SC 29577	FRS-US	Listed
110017163424	SDG LLC DBA COLLINS CREEK MERCANTILE	ATTN: GEORGE COVINGTON, SOCASTEE, SC 29577	FRS-US	Listed
110017176205	NGOC NGUYEN	E PART LOT 1 BLOCK 11 WITHER, MYRTLE BEACH, SC 29577	FRS-US	Listed
110001674983	COMMUNITY MEDICAL CENTER SOUTH STRAND	5050 HIGHWAY BYPASS, MYRTLE BEACH, SC 29577	FRS-US	Listed
110002182272	EQC LAB MYRTLE BEACH	1705 OAK ST PLAZA #2, MYRTLE BEACH, SC 29577	FRS-US	Listed
110009811230	C L BENTON/CAROLINA FOREST MIN	CAROLINA FOREST BLVD, MYRTLE BEACH, SC 29577	FRS-US	Listed
110014362901	SCDOT PEACHTREE	SC544 BRIDGE OVER PEACHTREE ROAD, MYRTLE BEACH, SC 29577	FRS-US	Listed
110015314186	GOODSON/HOLMES PIT 3	SC HWY 31, SOCASTEE, SC 29577	FRS-US	Listed
110017060473	W G TURBEVILLE GROCERY	SC HWY 707, SOCASTEE, SC 29577	FRS-US	Listed
110017078151	MYRTLE BEACH AFB	354TH CES MYRTLE BCH AFB, MYRTLE BEACH, SC 29577	FRS-US	Listed
110017304086	ARROWHEAD COUNTRY CLUB	MR LAWTON BENTON MANAGING GEN PARTNER, MYRTLE BEACH, SC 29577	FRS-US	Listed
110017305995	WCI	ATTN: MR DAVID BISHOP, MYRTLE BEACH, SC 29577	FRS-US	Listed
110017312969	SC PUBLIC SERVICE AUTHORITY	ATTN: GENE R SMITH JR, MYRTLE BEACH, SC 29577	FRS-US	Listed
110017314066	HORRY HAMPSHIRE ASSOCIATES	PO BOX 4004, SURFSIDE BEACH, SC 29577	FRS-US	Listed
110017315118	GRAND STRAND W&SA:SOCASTEE HWY707-CLOSE	HWY 707 AT RECREATION RD, MYRTLE BEACH, SC 29577	FRS-US	Listed
110017333278	CIRCLE K 8087	HWY 17 BUS & ATLANTIC AVE, GARDEN CITY, SC 29577	FRS-US	Listed
110017333385	MYRTLEWOOD GOLF COURSE (PINES)	48TH AVE N EXT, MYRTLE BEACH, SC 29577	FRS-US	Listed
110017333492	GREEN S OIL CO	HWY 707, MYRTLE BEACH, SC 29577	FRS-US	Listed
110017333599	MYRTLE BEACH SALES YARD	US HWY 501, MYRTLE BEACH, SC 29577	FRS-US	Listed
110017333777	501 SHELL	HWY 501 & 3RD AVE, MYRTLE BEACH, SC 29577	FRS-US	Listed



ID	Facility Name	Address	Database	Status
110017333964	CIVIL JET PORT	HWY 15, MYRTLE BEACH, SC 29577	FRS-US	Listed
110017334053	NORTHSIDE TEXACO	US 17 & 67 AVE, MYRTLE BEACH, SC 29577	FRS-US	Listed
110017754278	GOODSON/CLUBVIEW APT PIT 8	SC HWY 31 & SC 544 INTERCHANGE, SOCASTEE, SC 29577	FRS-US	Listed
110019990768	DIXIE STAMPEDE	HWY 17 N BYPASS, MYRTLE BEACH, SC 29577	FRS-US	Listed
110019991614	MYRTLE TRACE	BURNING RIDGE COMMUNITY, MYRTLE BEACH, SC 29577	FRS-US	Listed
110022870222	ALL TEAM REALTY	4705-E ORLEANDER DR., MYRTLE BEACH, SC 29577	FRS-US	Listed
110027363163	L DEAN WEAVER/BELLE ERRACE	SC HWY 31, MYRTLE BEACH, SC 29577	FRS-US	Listed
110027989443	T&J BUILDERS/T&J MINE	MCDOWELL SHORTCUT RD, SOCASTEE, SC 29577	FRS-US	Listed
110038798209	CHICORA CONCRT PROD	OLD DICK POND RD, MYRTLE BEACH, SC 29577	FRS-US	Listed
110038798272	WACCAMAW CLAY PROD	HWY 501 & INTRACOAST, MYRTLE BEACH, SC 29577	FRS-US	Listed
110038798343	UNICON:HIGHWAY 501-CLOSED	OFF HWY 501, MYRTLE BEACH, SC 29577	FRS-US	Listed
110038798441	RELIANCE AEROTECH ATLANTIC-CLOSED	1196 AERODOME BLVD, MYRTLE BEACH, SC 29577	FRS-US	Listed
110040049033	POND/FLORENCE #84 MINE	INTERSECTION I-95 & SC HWY 327, FLORENCE, SC 29577	FRS-US	Listed
110040345711	HINSON/APACHE TRACT II MINE	SC HWY 22 AND SC HWY 31, N MYRTLE BEACH, SC 29577	FRS-US	Listed
110017039426	RCEE CORP	PO BOX 30279, MYRTLE BEACH, SC 29577	FRS-US	Listed
110017055050	EDWARD FANJOY AND JAMES FIRESTINE	PO BOX 587, MYRTLE BEACH, SC 29577	FRS-US	Listed
110017057682	SEA CORP & WINCHESTER LAND DEVELOPMENT	PO BOX 7188, MYRTLE BEACH, SC 29577	FRS-US	Listed
110019986595	ISLAND GREEN EAST INC	PO BOX 30155, MYRTLE BEACH, SC 29577	FRS-US	Listed
110019998779	TANGENT DEVELOPMENT LLC	PO BOX 2466, MYRTLE BEACH, SC 29577	FRS-US	Listed
110017040664	FORESTBROOK REMOTE SITE	BURCALE RD, MYRTLE BEACH, SC 29577	FRS-US	Listed
110017051465	WACCAMAW ENVIROMENTAL QUALITY CONTROL DISTRICT	1705 OAK ST PLAZA, MYRTLE BEACH, SC 29577	FRS-US	Listed
110017196540	CYPRESS PARK MART	HWY 544, SOCASTEE, SC 29577	FRS-US	Listed
110019978112	PARK PLACE PROPERTIES OF MYRTLE BEACH LLC	188 SOCASTEE HWY, MYRTLE BEACH, SC 29577	FRS-US	Listed
110020997750	MAACO COLLISION REPAIRS	RTE 501, MYRTLE BEACH, SC 29577	FRS-US	Listed
110016952305	MYRTLE BEACH SWTF LABORATORY	3230 MR JOE WHITE AVE, MYRTLE BEACH, SC 29577	FRS-US	Listed
110017313156	JOHN D PRICE AND MARSHALL SINGLETON	PO BOX 1412, MYRTLE BEACH, SC 29577	FRS-US	Listed
110017313520	SPEROS INVESTMENT GROUP LTD	PO BOX 787, N MYRTLE BEACH, SC 29577	FRS-US	Listed



ID	Facility Name	Address	Database	Status
110008565604	APAC CAROLINA INCORPORATED PLANT DEACTIVATED	OFF US 501, MYRTLE BEACH, SC 29577	FRS-US	Listed
110008565515	MARBLE CRAFT	RT 1 HWY 707 SOCASTEE, MYRTLE BEACH, SC 29577	FRS-US	Listed
110019933946	DYE CONDOS PHASE 1	DYE CLUB VILLAS LLC, MYRTLE BEACH, SC 29577	FRS-US	Listed
110017186800	OLD POLICE STATION	10TH AVE NORTH, MYRTLE BEACH, SC 29577	FRS-US	Listed
110017186819	OLD SHOP PUBLIC WORKS BLDG	10TH AVE N, MYRTLE BEACH, SC 29577	FRS-US	Listed
110017186855	MYRTLE BEACH JETPORT	HWY 15, MYRTLE BEACH, SC 29577	FRS-US	Listed
110017187248	AMERICAN BAKERIES CO	6 CALA ST, MYRTLE BEACH, SC 29577	FRS-US	Listed
110017188014	MYRTLE BEACH STATE PARK	US 17 SOUTH, MYRTLE BEACH, SC 29577	FRS-US	Listed
110017188513	BEACH BUFFERS OF 52ND AVE	52ND AVE & 5113 N KINGS HWY, MYRTLE BEACH, SC 29577	FRS-US	Listed
110017188791	MBAFB	AGE SHOP (MAEA), MYRTLE BEACH, SC 29577	FRS-US	Listed
110004939185	MYRTLE BEACH CLEANERS MALL	2302-A NORTH KINGS HIGHWAY, MYRTLE BEACH, SC 29577	FRS-US	Listed
110006186475	LONGWOOD GOLF CORP	PO BOX 2010, MYRTLE BEACH, SC 29577	FRS-US	Listed
92855	C & C Cars & Parts	Cannon Rd, Myrtle Beach, SC 29577	Hist-Auto Dealers	Listed
0403486	USAF AEROSPACE GROUND EQUIPMENT	AVE B & 2ND ST, MYRTLE BEACH, SC 29577	Hist-CERCLIS-Archived-US	No Longer Listed
0406424	AVX CORPORATION	17TH AVENUE SOUTH, MYRTLE BEACH, SC 29577	Hist-CERCLIS-Archived-US	No Longer Listed
403486	USAF AEROSPACE GROUND EQUIPMENT	JCT AVE B 2ND ST, MYRTLE BEACH, SC 29577	Hist-CERCLIS-ARCHIVED-US	No Longer Listed
403491	USAF MYRTLE BEACH AFB	HWY 17, MYRTLE BEACH, SC 29577	Hist-CERCLIS-ARCHIVED-US	No Longer Listed
406424	AVX CORPORATION	17TH AVENUE SOUTH, MYRTLE BEACH, SC 29577	Hist-CERCLIS-ARCHIVED-US	No Longer Listed
110038798236	AMERICAN CONCRETE PRODUCTS HWY 501-CLOSD	HWY 501, MYRTLE BEACH, SC 29577	Hist-ICIS-AIR-US	No Longer Listed
110038798343	UNICON:HIGHWAY 501-CLOSED	OFF HWY 501, MYRTLE BEACH, SC 29577	Hist-ICIS-AIR-US	No Longer Listed
110020997750	MAACO COLLISION REPAIRS	RTE 501, MYRTLE BEACH, SC 29577	Hist-ICIS-AIR-US	No Longer Listed
110001674983	COMMUNITY MEDICAL CENTER SOUTH STRAND	5050 HIGHWAY BYPASS, MYRTLE BEACH, SC 29577	Hist-ICIS-AIR-US	No Longer Listed
04925-1	OLD SHOP PUBLIC WORKS BLDG	10TH AVE N, MYRTLE BEACH, SC 29577	Hist-LUST-Closed-SC	No Longer Listed
09644-1	GRAND STRAND WATER & SEWER AUTH	HWY 707 AND RECREATION RD, SOCASTEE, SC 29577	Hist-LUST-Closed-SC	No Longer Listed
13963-1	HARRYS PANCAKE HOUSE	HWY 17 AND 24TH AVE N, MYRTLE BEACH, SC 29577	Hist-LUST-Closed-SC	No Longer Listed
05166-1	SCOTCHMAN 69	3897 HWY 501 W, MYRTLE BEACH, SC 29577	Hist-LUST-Open-SC	No Longer Listed
3200268116	OKEETEE CLUB/CROWFIELD RD MINE	, SWITZERLAND, SC 29577	ICIS-FEC-US	Listed



ID	Facility Name	Address	Database	Status
3400661132	UNICON:HIGHWAY 501-CLOSED	, MYRTLE BEACH, SC 29577	ICIS-FEC-US	Listed
3400661129	UNICON:HIGHWAY 501-CLOSED	, MYRTLE BEACH, SC 29577	ICIS-FEC-US	Listed
SCG730146	SOUTHERN ASPHALT/HWY 90 PIT	PINT CIR RD & HWY 90, MYRTLE BEACH, SC 29577	ICIS-NPDES-US	Listed
SCG730897	L DEAN WEAVER/TUCKER MINE	SC HWY 31 S OF HWY 501, MYRTLE BEACH, SC 29577	ICIS-NPDES-US	Listed
SCG731077	POND/FLORENCE #84 MINE	INTERSECTION I-95 & SC HWY 327, FLORENCE, SC 29577	ICIS-NPDES-US	Listed
SCG160022	CITY OF MYRTLE BEACH	3210 MR JOE WHITE AVE, MYRTLE BEACH, SC 29577	ICIS-NPDES-US	Listed
SCG730233	C L BENTON/CAROLINA FOREST MIN	CAROLINA FOREST BLVD, MYRTLE BEACH, SC 29577	ICIS-NPDES-US	Listed
SCG730325	OKEETEE CLUB/CROWFIELD RD MINE	1.4 MILES E OF SWITZERLAND, SWITZERLAND, SC 29577	ICIS-NPDES-US	Listed
SCG730430	GOODSON/CLUBVIEW APT PIT 8	SC HWY 31 & SC 544 INTERCHANGE, SOCASTEE, SC 29577	ICIS-NPDES-US	Listed
SCG646011	GSW&SA/MYRTLE BEACH WTP	3230 MR JOE WHITE AVE, MYRTLE BEACH, SC 29577	ICIS-NPDES-US	Listed
SCG730871	L DEAN WEAVER/BELLE ERRACE	SC HWY 31, MYRTLE BEACH, SC 29577	ICIS-NPDES-US	Listed
SCG730883	T&J BUILDERS/T&J MINE	MCDOWELL SHORTCUT RD, SOCASTEE, SC 29577	ICIS-NPDES-US	Listed
SC26-0681G	MYRTLE BEACH AIRPORT FIRE RESCUE	1200 NOTAM RD, MYRTLE BEACH, SC 29577	IWG-SC	Listed
SC26-0684G	MYRTLE WAVES WATER PARK	3000 MR JOE WHITE AVE, MYRTLE BEACH, SC 29577	IWG-SC	Listed
10488	WACCAMAW CONVENIENCE MART	311 GEORGE J BISHOP PKY, MYRTLE BEACH, SC 29577	LUST-Closed-SC	Listed
13816	MYRTLEWOOD GOLF COURSE PALMETTO	48TH AVE N, MYRTLE BEACH, SC 29577	LUST-Closed-SC	Listed
13963	HARRYS PANCAKE HOUSE	HWY 17 & 24TH AVE N, MYRTLE BEACH, SC 29577	LUST-Closed-SC	Listed
14264	GATOR HOLE GOLF COURSE	HWY 17 N, N MYRTLE BEACH, SC 29577	LUST-Closed-SC	Listed
17423	NGOC NGUYEN	E PART LOT 1 BLOCK 11 WITHER, MYRTLE BEACH, SC 29577	LUST-Closed-SC	Listed
4917	NATIONAL CAR RENTAL SYSTEM INC	MYRTLE BEACH CIVIL JETPORT, MYRTLE BEACH, SC 29577	LUST-Closed-SC	Listed
4925	OLD SHOP PUBLIC WORKS BLDG	10TH AVE N, MYRTLE BEACH, SC 29577	LUST-Closed-SC	Listed
4926	OLD POLICE STATION	10TH AVE N, MYRTLE BEACH, SC 29577	LUST-Closed-SC	Listed
4962	BRANTS LANDING	5835 DOCK POND RD, SOCASTEE, SC 29577	LUST-Closed-SC	Listed
5013	CIVIL JET PORT	HWY 15, MYRTLE BEACH, SC 29577	LUST-Closed-SC	Listed
5022	GENERAL TELEPHONE OF THE SOUTH	TENTH AVE N, MYRTLE BEACH, SC 29577	LUST-Closed-SC	Listed
5025	GENERAL TELEPHONE OF THE SOUTH	TENTH AVE N, MYRTLE BEACH, SC 29577	LUST-Closed-SC	Listed
5079	MYRTLE BEACH SECTION SHED	2779 HWY 501, MYRTLE BEACH, SC 29577	LUST-Closed-SC	Listed



ID	Facility Name	Address	Database	Status
5170	TIGER MART 14	1960 10TH AVE N, MYRTLE BEACH, SC 29577	LUST-Closed-SC	Listed
5234	CYPRESS PARK MART	HWY 544, SOCASTEE, SC 29577	LUST-Closed-SC	Listed
9644	GRAND STRAND WATER & SEWER AUTHORITY SOCASTEE	HWY 707 AT RECREATION RD, SOCASTEE, SC 29577	LUST-Closed-SC	Listed
9645	GRAND STRAND WATER & SEWER AUTHORITY	BY-PASS #17, MYRTLE BEACH, SC 29577	LUST-Closed-SC	Listed
9953	AVIS	MYRTLE BEACH JETPORT, MYRTLE BEACH, SC 29577	LUST-Closed-SC	Listed
14963	SHORE DRIVE PUMPING STATION	Site Address Not Provided by Source, MYRTLE BEACH, SC 29577	LUST-Closed-SC	Listed
15002	MYR RCAG 0864Q	10TH AVE EXT, MYRTLE BEACH, SC 29577	LUST-Closed-SC	Listed
11612	SCHAFER DISTRIBUTING CO INC	HWY 501 N, MYRTLE BEACH, SC 29577	LUST-Closed-SC	Listed
15254	MYRTLE BEACH CONVENTION CENTER	21ST AVE N & OAK ST, MYRTLE BEACH, SC 29577	LUST-Closed-SC	Listed
15322	MARYLAND FRIED CHICKEN	939 N KING HWY, MYRTLE BEACH, SC 29577	LUST-Closed-SC	Listed
15509	ROBBERS ROOST GOLF MAINTENANCE FACILITY	HWY 17 N, N MYRTLE BEACH, SC 29577	LUST-Closed-SC	Listed
12684	SANTEE COOPER MYRTLE BEACH GARAGE	429 WATERSIDE DR, MYRTLE BEACH, SC 29577	LUST-Closed-SC	Listed
12399	COASTAL SAVERS	900 HWY 15 S, MYRTLE BEACH, SC 29577	LUST-Open-SC	Listed
5026	501 SHELL	1350 HWY 501 & 3RD AVE, MYRTLE BEACH, SC 29577	LUST-Open-SC	Listed
5048	MYRTLEWOOD GOLF COURSE (PINES)	48TH AVE N, MYRTLE BEACH, SC 29577	LUST-Open-SC	Listed
5166	SCOTCHMAN 69	3897 HWY 501 W 400, MYRTLE BEACH, SC 29577	LUST-Open-SC	Listed
3800066	Waccamaw Mine	, MYRTLE BEACH, SC 29577	MINES-US	Abandoned
SCR000789636	CERTIFIED AVIATION SERVICES LLC	1100 JETPORT ROAD, MYRTLE BEACH, SC 29577	RCRA-CESQG-US	Listed
SCD065047789	EASTON INDUSTRIES LTD	HWY 17 BYPAS, MYRTLE BEACH, SC 29577	RCRA-NON-US	Listed
SCD107917114	LOW COUNTRY MARBLE INC	RT 1 HWY 707 SOCASTEE, MYRTLE BEACH, SC 29577	RCRA-NON-US	Listed
SCD981477268	MYRTLE BEACH CLEANERS MALL	2302-A NORTH KING HWY, MYRTLE BEACH, SC 29577	RCRA-NON-US	Listed
SCR000770842	AVX CORP SEABOARD WAREHOUSE	1900 HWY 501 E, MYRTLE BEACH, SC 29577	RCRA-NON-US	Listed
SCR000770859	KENSEAL CONSTRUCTION	1580 STOCKHOLDER AVE STE 2, MYRTLE BEACH, SC 29577	RCRA-NON-US	Listed
SCD982144644	NEW DIRECTION	WINGS BLDG. HIGHWAY 501, MYRTLE BEACH, SC 29577	RCRA-NON-US	Listed
SCR000000869	MYRTLE BEACH FLIGHT RESTORATION CTR	HANGER 355 & 328 EAST, MYRTLE BEACH, SC 29577	RCRA-NON-US	Listed
SC0000445197	SUN GRAPHICS INC	340 WESLEY ST, MYRTLE BEACH, SC 29577	RCRA-NON-US	Listed
SCD982098162	OCEAN LAKES CONSTRUCTION INC	11-M DICK POND ROAD, MYRTLE BEACH, SC 29577	RCRA-NON-US	Listed
SCD987572385	WACCAMAW PAINT & BODY SHOP, INC.	150 WESLEY STREET, MYRTLE BEACH, SC 29577	RCRA-NON-US	Listed



ID	Facility Name	Address	Database	Status
SCD987581659	CAROLINA ASSEMBLIES INC.	311 WESLEY STREET, MYRTLE BEACH, SC 29577	RCRA-NON-US	Listed
SCR000004267	RICK SPARKS ENTERPRISE DBA SPARKS TOYOTA	3930 HWY 501 WEST, MYRTLE BEACH, SC 29577	RCRA-NON-US	Listed
SCR000075440	SCDOT MYRTLE BEACH	2779 HWY 501, MYRTLE BEACH, SC 29577	RCRA-NON-US	Listed
SCR000789636	CERTIFIED AVIATION SERVICES LLC	1100 JETPORT ROAD, MYRTLE BEACH, SC 29577	RCRA-SQG-US	Listed
SC0570028589	USAF MYRTLE BEACH AFB STP	N PATROL RD, MYRTLE BEACH, SC 29577	SASPL-SC	Listed
SC2570025260	USAF AEROSPACE GROUND EQUIPMENT	JCT AVE B & 2ND ST, MYRTLE BEACH, SC 29577	SASPL-SC	Listed
SC7570024821	USAF MYRTLE BEACH AFB	HWY 17, MYRTLE BEACH, SC 29577	SASPL-SC	Listed
SCD062690557	AVX CORPORATION MYRTLE BEACH	17TH AVE S, MYRTLE BEACH, SC 29577	SASPL-SC	Listed
SC2660014	SEA BREEZE MHP	100 BRIARWOOD DR, MYRTLE BEACH, SC 29577	SDWIS-US	Inactive
SC2670500	MYRTLE BEACH AFB	354TH CES MYRTLE BCH AFB, MYRTLE BEACH, SC 29577	SDWIS-US	Inactive
SC2670107	GS BAPTIST SCH	PO BOX 88 HWY 501, MYRTLE BEACH, SC 29577	SDWIS-US	Inactive
SC2630007	WACCAMAW BRICK	3000 WACCAMAW BLVD, MYRTLE BEACH, SC 29577	SDWIS-US	Inactive
SC2670800	LAKEWOOD CAMPGROUND	BUSINESS HWY 17 SOUTH, MYRTLE BEACH, SC 29577	SDWIS-US	Changed from public to non-public
SC2660042	MIRACLE ACRES MHP	5860 PEACHTREE ROAD, MYRTLE BEACH, SC 29577	SDWIS-US	Inactive
SC2260002	SOUTHSIDE MHP	1505 GLENNS BAY ROAD, MYRTLE BEACH, SC 29577	SDWIS-US	Changed from public to non-public
SC2650002	BRIARCLIFF SYSTEM	PO BOX 2468, MYRTLE BEACH, SC 29577	SDWIS-US	Inactive
SC2660005	ABRAMS T P	RT 1 BOX 196, MYRTLE BEACH, SC 29577	SDWIS-US	Changed from public to non-public
SC0770227	PELICAN PT REST	9914 N. KINGS HWY, MYRTLE BEACH, SC 29577	SDWIS-US	Inactive
SC2630003	FOUR SEASON O.D.	423 WATERSIDE DR, MYRTLE BEACH, SC 29577	SDWIS-US	Inactive
SC2660010	MIDWAY T P	RT 1 BOX 84, MYRTLE BCH, SC 29577	SDWIS-US	Inactive
SC2670904	GRAND STRAND BAPTIST CH.	2280 GLORY BLVD.HWY. 501, MYRTLE BEACH, SC 29577	SDWIS-US	Changed from public to non-public
SC2660016	FOREST ACRES MH	3920 CAMELIA DR, MYRTLE BCH, SC 29577	SDWIS-US	Inactive
SC2670880	LONGWOOD GOLF CORP	PO BOX 2010, MYRTLE BEACH, SC 29577	SDWIS-US	Inactive
SC2660030	JA NEW TP	RT 1 BOX 120, MYRTLE BEACH, SC 29577	SDWIS-US	Inactive
SC2610500	MYRTLE BEACH AFB	PO BOX 2468, MYRTLE BEACH, SC 29577	SDWIS-US	Inactive
SC2660028	B JONES MHP	RT 1 BOX 1874, MYRTLE BEACH, SC 29577	SDWIS-US	Inactive
SC2670805	OCEAN LAKES LTD	6001 S KINGS HIGHWAY, MYRTLE BEACH, SC 29577	SDWIS-US	Inactive
SC2660027	HUCKS TP	ROUTE 2 BOX 206, MYRTLE BEACH, SC 29577	SDWIS-US	Inactive



ID	Facility Name	Address	Database	Status
SC2660035	SMITHS TP	ROUTE 1, MYRTLE BCH, SC 29577	SDWIS-US	Inactive
SC2660039	DARLYN MHP	HWY 544, MYRTLE BEACH, SC 29577	SDWIS-US	Inactive
SC1070008	DOLLAR GENERAL-MCCLELLANVILLE(1070008)	6220 SWEET HOME CHURCH RD, MYRTLE BEACH, SC 29577	SDWIS-US	Active
1093	AVX CORPORATION MYRTLE BEACH	17TH AVE S, MYRTLE BEACH, SC 29577	SS-SC	Listed
SCHE03020318	MBAFB FT-11	FT-11 (SWMU-11), MYRTLE BEACH, SC 29577	UIC-SC	Listed
SCHE03020392	MBAFB FT-11	FT-11 (SWMU-11), MYRTLE BEACH, SC 29577	UIC-SC	Listed
SCHE03020456	MBAFB FT-11	FT-11 (SWMU-11), MYRTLE BEACH, SC 29577	UIC-SC	Listed
SCHE03020009	MYRTLE BEACH AFB SWMU 256	MYRTLE BCH AFB BLDG 575, MYRTLE BEACH, SC 29577	UIC-SC	Listed
SCHE03020025	MBAFB	BLDG 122, MYRTLE BEACH, SC 29577	UIC-SC	Listed
SCHE03020027	MBAFB VMA	VMA MYRTLE BEACH AFB, MYRTLE BEACH, SC 29577	UIC-SC	Listed
SCHE03020028	MBAFB	WP-08 MYRTLE BEACH AFB, MYRTLE BEACH, SC 29577	UIC-SC	Listed
SCHE03020085	MBAFB FT-11	FT-11, MYRTLE BEACH, SC 29577	UIC-SC	Listed
SCHE03020086	MBAFB FT-11	FT-11 (SWMU-11), MYRTLE BEACH, SC 29577	UIC-SC	Listed
SCHE03020087	MBAFB FT-11	FT-11 (SWMU-11), MYRTLE BEACH, SC 29577	UIC-SC	Listed
SCHE03020146	MBAFB FT-11	FT-11 (SWMU-11), MYRTLE BEACH, SC 29577	UIC-SC	Listed
SCHE03020194	MBAFB	EMORY RD MYRTLE BEACH AFB, MYRTLE BEACH, SC 29577	UIC-SC	Listed
SCHE03020229	MBAFB FT-11	FT-11 (SWMU-11), MYRTLE BEACH, SC 29577	UIC-SC	Listed
SCHE03000008	MYRTLE BEACH CITY OF	38TH AVE N, MYRTLE BEACH, SC 29577	UIC-SC	Listed
09645	GRAND STRAND WATER & SEWER AUTHORITY	BY-PASS #17, MYRTLE BEACH, SC 29577	UST-SC	Listed
14264	GATOR HOLE GOLF COURSE	HWY 17 N, N MYRTLE BEACH, SC 29577	UST-SC	Listed
19812	WALMART NEIGHBORHOOD MARKET 5923	NE CORNER OF FARROW PKWY AND I 17, MYRTLE BEACH, SC 29577	UST-SC	Listed
04900	AMERICAN BAKERIES CO	6 CALA ST, MYRTLE BEACH, SC 29577	UST-SC	Listed
04915	MYRTLE BEACH JETPORT	HWY 15, MYRTLE BEACH, SC 29577	UST-SC	Listed
04925	OLD SHOP PUBLIC WORKS BLDG	10TH AVE N, MYRTLE BEACH, SC 29577	UST-SC	Listed
04926	OLD POLICE STATION	10TH AVE N, MYRTLE BEACH, SC 29577	UST-SC	Listed
05150	SMALLS GROCERY	HWY 707 RT 6, MYRTLE BEACH, SC 29577	UST-SC	Listed
15509	ROBBERS ROOST GOLF MAINT FAC	HWY 17 N, N MYRTLE BEACH, SC 29577	UST-SC	Listed
11612	SCHAFER DISTRIBUTING CO INC	HWY 501 N, MYRTLE BEACH, SC 29577	UST-SC	Listed



ID	Facility Name	Address	Database	Status
14963	SHORE DRIVE PUMPING STATION	, MYRTLE BEACH, SC 29577	UST-SC	Listed
15002	MYR RCAG 0864Q	10TH AVE EXT, MYRTLE BEACH, SC 29577	UST-SC	Listed



---

## **DISCLAIMER, LIMITS AND LIABILITIES**

All of the data presented in this report was garnered from public information maintained by governmental agencies. **Environmental Record Search (ERS)** cannot ensure that the data, which has been entered and maintained by others, is complete and/or accurate. Any, and all omissions, errors, negligence, accidentally or otherwise within the data received by **ERS** is assumed to be caused by others and **ERS** cannot and does not assume, take, or acknowledge any liability whatsoever for their respective data. The extrapolation of the mapped locations is based solely on the accuracy of the data provided by others. Prior to relying completely on any mapped location within this report, its accuracy should be verified using other means such as further documentation or a field visit. **ERS** makes no representation, warranty or guaranty, express or implied regarding the accuracy of the data entered and maintained by others or the suitability of the data received from others in this report for a certain task or interpretation.

The data presented in this report should only be interpreted by an experienced environmental professional, as per EPA definition, that completely understands the potential inaccuracy of the data derived from others, the possible existence of contaminated occurrences that have not been listed, and the possibility that the governmental database misrepresents the actual status of an occurrence or listing. Prior to relying completely on any of the data within this report, an environmental professional should verify the accuracy of the information presented unless one of ERS's Environmental Professionals has interpreted the data and/or report.

It is important that the reader and/or end user of this information realize that the data gathered has not been verified for its accuracy or completeness in any way by **ERS**. With billions of records, this is an impossible task for any Company. As much as possible, the data is presented unchanged and unaltered to represent the actual data produced by these agencies. This insures the integrity of the data for the end user.

**ERS** does however stand behind its representation of the data, any manually plotted occurrences, any risk determinations and all other items directly under its control. This report does comply (as far as the data is reasonably ascertainable as outlined in both the following standards) with section 8.2.2 of ASTM 1527-21 – Standard Environmental Record Sources and EPA's 40 CFR Part 312, All Appropriate Inquiries. **ERS** does ensure that the data is accurately reproduced from the original source. **ERS** backs the reporting of the data with \$3,000,000 of General and Environmental Professional Liability (errors and omissions) Insurance!

The **ERS** logo, name, report design, presentation, maps, tables, etc., are the exclusive property of **ERS** and its parent company and affiliates. Except as provided below, information or images contained in this report may not be reproduced or distributed in whole or in part by any means without the prior written permission from **ERS**. United States and international copyright laws protect any and all reports produced by **ERS**.

The person or entity that purchased this report may make up to five (5) copies of the entire report or any part of it for archival purposes or to include as part of another report. All copyright information must remain intact and not be modified in any way.

**Environmental Record Search (ERS)** and their respective products/reports (i.e. RecCheck, LenderCheck, Environmental Screen, etc.) as well as their respective business operations, are **NOT** associated in any way with nor related to, First American Commercial Real Estate, Inc. (FACRES) and/or the First American Family of Companies.

Maps throughout this report were created using ArcGIS® software by ESRI. ArcGIS® and ArcMap™ are the intellectual property of ESRI and are used herein under license. Copyright © ESRI. All rights reserved. For more information about ESRI® software, please visit [www.esri.com](http://www.esri.com). Topographic imagery used in maps throughout this report are Copyright © 2011 National Geographic Society. Street and aerial "hybrid" imagery used in maps throughout this report are Copyright © 2010 Microsoft Corporation and its data suppliers.




# **APPENDICES F**

## **INTERVIEW DOCUMENTATION**



## OWNERS QUESTIONNAIRE



	Owner/Occupant	Observed During Site Visit
1. Is the property used for an industrial use?	<input type="checkbox"/> Yes <input checked="" type="checkbox"/> No <input type="checkbox"/> Unk	<input type="checkbox"/> Yes <input type="checkbox"/> No <input type="checkbox"/> Unk
2. To the best of your knowledge has the property been used for an industrial use in the past?	<input type="checkbox"/> Yes <input checked="" type="checkbox"/> No <input type="checkbox"/> Unk	<input type="checkbox"/> Yes <input type="checkbox"/> No <input type="checkbox"/> Unk
3. Is the property used as a gasoline station, motor service/repair facility, commercial printing facility, dry cleaners, and photo storage disposal processing developing laboratory, junk yard or landfill or as a waste treatment or recycling facility?	<input type="checkbox"/> Yes <input checked="" type="checkbox"/> No <input type="checkbox"/> Unk	<input type="checkbox"/> Yes <input type="checkbox"/> No <input type="checkbox"/> Unk
4. To the best of your knowledge has the property been used as a gasoline station, motor service/repair facility, commercial printing facility, dry cleaners, photo developing laboratory, junkyard or landfill or as a waste treatment storage disposal processing or recycling facility?	<input type="checkbox"/> Yes <input checked="" type="checkbox"/> No <input type="checkbox"/> Unk	<input type="checkbox"/> Yes <input type="checkbox"/> No <input type="checkbox"/> Unk
5. Are there currently, or to the best of your knowledge, have there been previously any damaged or discarded automotive or industrial batteries pesticides paints or other chemicals in individual containers of greater than 5 gal (19L) in volume or 50 gal (190L) in the aggregate stored on or used at the property or at the facility?	<input type="checkbox"/> Yes <input checked="" type="checkbox"/> No <input type="checkbox"/> Unk	<input type="checkbox"/> Yes <input type="checkbox"/> No <input type="checkbox"/> Unk
6. Are there currently, or to the best of your knowledge, have there been previously any industrial drums (typically 55 gal (208L)) or sacks of chemicals located on the property or at the facility?	<input type="checkbox"/> Yes <input checked="" type="checkbox"/> No <input type="checkbox"/> Unk	<input type="checkbox"/> Yes <input type="checkbox"/> No <input type="checkbox"/> Unk
7. Has fill dirt been brought onto the property that originated from a contaminated site or that is of unknown origin?	<input type="checkbox"/> Yes <input checked="" type="checkbox"/> No <input type="checkbox"/> Unk	<input type="checkbox"/> Yes <input type="checkbox"/> No <input type="checkbox"/> Unk
8. Are there currently, or to the best of your knowledge, has there been previously any pits ponds or lagoons located on the property in connection with waste treatment or waste disposal?	<input type="checkbox"/> Yes <input checked="" type="checkbox"/> No <input type="checkbox"/> Unk	<input type="checkbox"/> Yes <input type="checkbox"/> No <input type="checkbox"/> Unk



9. Is there currently, or to the best of your knowledge, has there been previously any stained soil on the property?	<input type="checkbox"/> Yes <input checked="" type="checkbox"/> No <input type="checkbox"/> Unk	<input type="checkbox"/> Yes <input type="checkbox"/> No <input type="checkbox"/> Unk
10. Are there currently, or to the best of your knowledge, have there been previously any registered or unregistered storage tanks (above or underground) located on the property	<input type="checkbox"/> Yes <input checked="" type="checkbox"/> No <input type="checkbox"/> Unk	<input type="checkbox"/> Yes <input type="checkbox"/> No <input type="checkbox"/> Unk
11. Are there currently, or to the best of your knowledge, have there been previously any vent pipes fill pipes or access ways indicating a fill pipe protruding from the ground on the property or adjacent to any structure located on the property?	<input type="checkbox"/> Yes <input checked="" type="checkbox"/> No <input type="checkbox"/> Unk	<input type="checkbox"/> Yes <input type="checkbox"/> No <input type="checkbox"/> Unk
12. Are there currently, or to the best of your knowledge, have there been previously any flooring drains or walls located within the facility that are stained by substances other than water or are emitting foul odors?	<input type="checkbox"/> Yes <input checked="" type="checkbox"/> No <input type="checkbox"/> Unk	<input type="checkbox"/> Yes <input type="checkbox"/> No <input type="checkbox"/> Unk
13. If the property is served by a private well or non-public water system have contaminants been identified in the well or system that exceeds guidelines applicable to the water system or has the well been designated as contaminated by any government environmental/health agency?	<input type="checkbox"/> Yes <input checked="" type="checkbox"/> No <input type="checkbox"/> Unk	<input type="checkbox"/> Yes <input type="checkbox"/> No <input type="checkbox"/> Unk
14. Does the owner or occupant of the property have any knowledge of environmental liens or governmental notification relating to past or recurrent violations of environmental laws with respect to the property or any facility located on the property?	<input type="checkbox"/> Yes <input checked="" type="checkbox"/> No <input type="checkbox"/> Unk	<input type="checkbox"/> Yes <input type="checkbox"/> No <input type="checkbox"/> Unk
15. Has the owner or occupant of the property been informed of the past or current existence of hazardous substances or petroleum products or environmental violations with respect to the property or any facility located on the property?	<input type="checkbox"/> Yes <input checked="" type="checkbox"/> No <input type="checkbox"/> Unk	<input type="checkbox"/> Yes <input type="checkbox"/> No <input type="checkbox"/> Unk
16. Does the owner or occupant of the property have any knowledge of any environmental site assessment of the property or facility that indicated the presence of hazardous substances or petroleum products on or contamination of the property or recommended further assessment of the property?	<input type="checkbox"/> Yes <input checked="" type="checkbox"/> No <input type="checkbox"/> Unk	<input type="checkbox"/> Yes <input type="checkbox"/> No <input type="checkbox"/> Unk
17. Does the owner or occupant of the property know of any past threatened or pending lawsuits or administrative proceedings concerning a release or threatened release of any hazardous substance or petroleum products involving the property by any owner or occupant of the property?	<input type="checkbox"/> Yes <input checked="" type="checkbox"/> No <input type="checkbox"/> Unk	<input type="checkbox"/> Yes <input type="checkbox"/> No <input type="checkbox"/> Unk
18. Does the property discharge waste water on	<input type="checkbox"/> Yes <input checked="" type="checkbox"/> No <input type="checkbox"/> Unk	<input type="checkbox"/> Yes <input type="checkbox"/> No <input type="checkbox"/> Unk



or adjacent to the property other than storm water into a sanitary sewer system?		
19. To the best of your knowledge, have any hazardous substances or petroleum products, unidentified waste materials, tires, automotive or industrial batteries or any other waste materials been dumped above grade, buried and/or burned on the property?	<input type="checkbox"/> Yes <input checked="" type="checkbox"/> No <input type="checkbox"/> Unk	<input type="checkbox"/> Yes <input type="checkbox"/> No <input type="checkbox"/> Unk
20. Is there a transformer capacitor or any hydraulic equipment for which there are any records indicating the presence of PCBs?	<input type="checkbox"/> Yes <input type="checkbox"/> No <input checked="" type="checkbox"/> Unk	<input type="checkbox"/> Yes <input type="checkbox"/> No <input type="checkbox"/> Unk

#### Adjacent / Abutting Property Assessment

Question	Owner/Occupants	Observed During Site Visit
1. Is any adjoining/abutting property used for industrial use?	<input type="checkbox"/> Yes <input checked="" type="checkbox"/> No <input type="checkbox"/> Unk	<input type="checkbox"/> Yes <input type="checkbox"/> No <input type="checkbox"/> Unk
2. To the best of your knowledge has any adjoining property been used for an industrial use in the past?	<input type="checkbox"/> Yes <input checked="" type="checkbox"/> No <input type="checkbox"/> Unk	<input type="checkbox"/> Yes <input type="checkbox"/> No <input type="checkbox"/> Unk
3. Is any adjoining property used as a gasoline station motor repair facility commercial printing facility dry cleaners photo developing laboratory junkyard or landfill or as a waste treatment storage disposal processing or recycling facility?	<input type="checkbox"/> Yes <input checked="" type="checkbox"/> No <input checked="" type="checkbox"/> Unk	<input type="checkbox"/> Yes <input type="checkbox"/> No <input type="checkbox"/> Unk
4. To the best of your knowledge has any adjoining property been used as a gasoline station motor repair facility commercial printing facility dry cleaners photo developing laboratory junkyard or landfill or as a waste treatment storage disposal processing or recycling facility?	<input type="checkbox"/> Yes <input type="checkbox"/> No <input checked="" type="checkbox"/> Unk	<input type="checkbox"/> Yes <input type="checkbox"/> No <input type="checkbox"/> Unk

Person Contacted:

*Philip Blake*  
Philip Blake Arp  
Vice President  
Myrtle Beach Farms Company, Inc.

Date:

*3/27/25*





**APPENDICES G**  
**SITE PHOTOGRAPHS**



**Site Reconnaissance and Photos taken on Site by Jeremy Hudson on March 31, 2025**

**Subject Site - Undeveloped Tract - North Oak Street**



**Subject Site - Undeveloped Tract**





**Subject Site - Undeveloped Tract**



**Subject Site - Undeveloped Tract**





**Subject Site - Undeveloped Tract**



**Subject Site - Undeveloped Tract - Powerline Easement**





**Subject Site - Undeveloped Tract**



**Subject Site - Undeveloped Tract - Miscellaneous Drebris/Trash**





**Subject Site - Undeveloped Tract - Drainage Ditch**



**Subject Site - Undeveloped Tract**





**Subject Site - Undeveloped Tract**



**Subject Site - Undeveloped Tract**





**Subject Site - Undeveloped Tract**



**Subject Site - Undeveloped Tract - Powerline Easement**





**Subject Site - Undeveloped Tract - Powerline Easement**

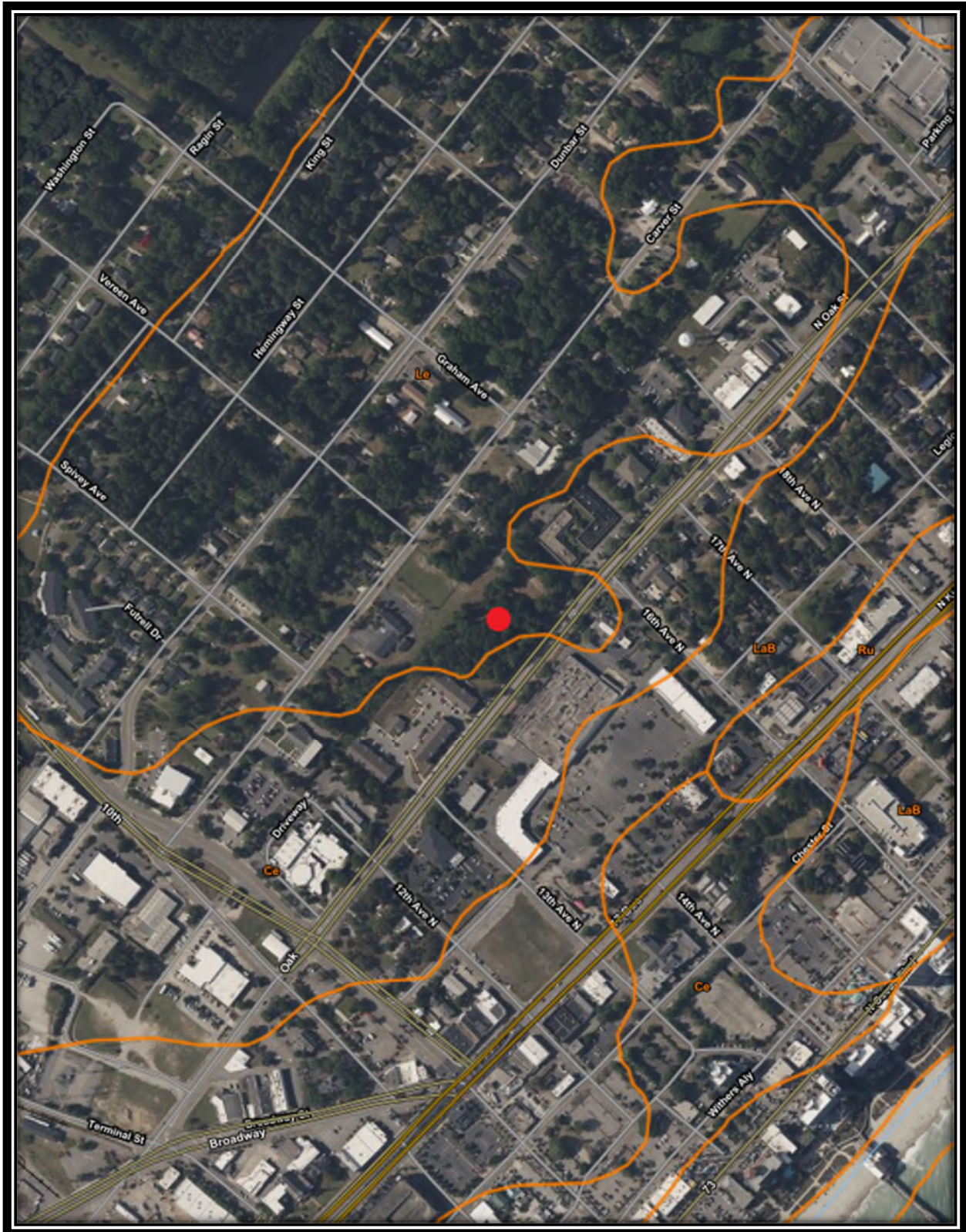




## **APPENDICES H**

### **SOIL MAP**







## **APPENDICES I**

### **FLOOD MAP**



This map displays the unincorporated areas of Horry County, South Carolina, with a focus on the coastal region. Key features include:

- City of Myrtle Beach 450109:** Located in the upper central part of the map.
- Horry County Unincorporated Areas 450104:** Multiple areas are delineated by dashed lines and labeled throughout the map.
- Coastal Zones:** Shaded regions along the coast are labeled 'ZONE AE' and 'ZONE VE'.
- Water Bodies:** The 'Hikory Swamp' and 'Tributary 2' are shown in the lower central part of the map.
- Infrastructure:** The map shows a network of streets, including major roads like 'CELEBRITY DR' and 'HARRISON ST', and the 'RAILROAD' line.
- Geographical Markers:** A red dot on the right side of the map indicates a specific location within the unincorporated areas.

The map is a detailed technical drawing, likely for planning or zoning purposes, showing the boundaries between different administrative areas and the natural landscape.







**APPENDICES J**

**RELATED DOCUMENTATION**



# OAK ST; LOT 3

**PIN: 42416020039 - TMS: 1810319088**

## Parcel

## Owner

**MYRTLE BEACH FARMS COMPANY INC**

**8820 MARINA PKWY  
MYRTLE BEACH SC 29572**

Neighborhood Name 4104175  
Neighborhood Number 4104175  
District 880 - MYRTLE BEACH  
Legal Acres 4.37

## Transfer of Ownership

---

No Transfer Data Available.

## Valuation Record

Assessm ent Year	Reason for Change	Appraised							Total
		Residential		Farm		Use	Other		
		Lan d	Improve ment	Lan d	Improve ment		Land	Improve ment	
2010	Converted REASSESSM ENT ROLL	\$0. 00	\$0.00	\$0. 00	\$0.00	\$0. 00	\$952,890 .00	\$0.00	\$952,890 .00
2014	Converted 2014 Reassessment Tax Roll	\$0. 00	\$0.00	\$0. 00	\$0.00	\$0. 00	\$954,130 .00	\$0.00	\$954,130 .00



Assessm ent Year	Reason for Change	Appraised							Total
		Residential		Farm		Other			
		Lan d	Improve ment	Lan d	Improve ment	Use	Land	Improve ment	
2023	Converted Tax Roll	\$0. 00	\$0.00	\$0. 00	\$0.00	\$0. 00	\$954,130 .00	\$0.00	\$954,130 .00

## Land Size

---

Land Type	Acreage	Square Feet	Influence Factor
	- or - Effective Frontage	- or - Effective Depth	
Comm Primary	2.650000	115434.000000	Acres on CP
Comm Secondary	1.050000	45738.000000	Acres on CS
Comm Wasteland	0.650000	28314.000000	Acres on CZ



**APPENDICES K**

**FREEDOM OF INFORMATION DOCUMENTATION**



## Site Information For N-05236 KMART 9117

### Basic

<b>Business Address</b>	GRAND STRAND PLAZA KINGS HWY MYRTLE BEACH SC 29577	<b>County</b>	HORRY
<b>Category</b>	Retail Sales	<b>Phone</b>	313-643-1790
<b>Tank Owner Business Address</b>	KMART 9117 GRAND STRAND PLAZA KINGS HWY MYRTLE BEACH SC 29577	<b>Last Inspection</b>	
<b>Land Owner Business Address</b>		<b>Tank Owner Phone</b>	313-643-1790
<b>Operator Business Address</b>		<b>Land Owner Phone</b>	
<b>Operator Phone</b>			
<b>Tanks</b>	1	<b>Billable</b>	0
<b>Abandoned</b>	1	<b>Other</b>	0

### Financial Responsibility

[Show/hide financials](#)

### Tanks

[Show/hide tanks](#)

<b>Tank Num.</b>	1	<b>Class</b>	N	<b>Tank Const.</b>	Steel	<b>Pipe Const.</b>	Steel
<b>Constr. Date</b>		<b>Status</b>	Abandoned	<b>Tank Protect.</b>		<b>Tested</b>	
<b>Operat. Date</b>		<b>Pipe Protect.</b>		<b>Tested</b>			
<b>Notify</b>		<b>Capacity</b>	1000	<b>Tank Cont. Meth.</b>	Single wall	<b>Pipe Cont. Meth.</b>	Single wall
<b>Variance</b>		<b>Product</b>	Waste oil, burnt oil, used oil	<b>Overfill type</b>		<b>Verified</b>	
<b>Compliance</b>		<b>Comp. Status</b>		<b>Age at Notification</b>		<b>Piping type</b>	
<b>Spill Prevention</b>		<b>Left Gal.</b>		<b>Owner at ABD</b>	KMART 9117	<b>Dist. to Well (feet)</b>	
<b>Aband.</b>	12/20/1969	<b>Method</b>	Removed	<b>CAS No.</b>		<b>Last Use</b>	
<b>Under Dispenser Cont.</b>	False	<b>Drop Tube</b>	False	<b>Tank Leak Det.</b>		<b>Pipe Leak Det.</b>	

### Releases

[Show/hide releases](#)

<b>Release No.</b>	0	<b>Status</b>		<b>Product</b>		<b>Compliance Req?</b>	False
<b>Reported</b>	3/23/1994	<b>Fin Type</b>		<b>RBCA / Score</b>	/	<b>Compliance Met</b>	False
<b>NFA</b>	4/18/1994	<b>Emergency Resp.</b>		<b>Superb Qualified</b>		<b>Compliance Date</b>	
<b>Cleanup Initiated</b>		<b>Abatement Met</b>		<b>Superb Determ. Date</b>		<b>Fin. Res. Mechanism</b>	
<b>Cleanup Complete</b>		<b>Transferred</b>		<b>Project Manager</b>	WISNEWSKI, BRIAN J		
<b>Cleanup &gt; MCL</b>		<b>Source</b>		<b>Responsible Party</b>			